

+NOTICE!!

These documents have been scanned!

Do not place un-scanned documents beneath this notice!

Do not remove this notice from this file!

GPO Jacket No. 560-102
Print Order 61549
Rise Business Services, LLC
Job=AZ15 9/11/2019



Box Number= AZ15238



Claim Begin-End: AMC084078-AMC084079

1 Initial Receipt



AZ15238-8

AMC079981-AMC084653

UNITED STATES
DEPARTMENT OF THE INTERIOR
BUREAU OF LAND MANAGEMENT

No. 958760

4/17/80 SP - put in terminal

10-19-79

DATE

PARENT SERIAL NUMBER

ASSIGNMENT SERIAL NUMBER

Mining Claim Location Notices (2) Creek No. 1 and 2

APPLICANT:

SUBJECT
REMITTER IF DIFFERENT THAN APPLICANT:

[Hugh Haralson
Joseph H. Williams
c/o Mineral Services Corporation
100 W. Clarendon, Suite 1260
Phoenix, AZ 85013]

*Indeped AMC 84078
- 84079*

PURPOSE	FUND SYMBOL	AMOUNT
FILING FEE EARNED	140850	10.00
ADVANCE FILING FEE AND/OR RENTAL	14X6800	

ACRES	COUNTY	OLD LEASE	NEW LEASE
NEW LEASE			

	FUND SYMBOL	COUNTY	AMOUNT
APPLY: FILING FEE	140850		
RENTAL			

ASSIGNMENT: COMPLETE AREA

PORTION OF AREA: ASSIGNED AREA

RETAINED AREA

REFUND

RETAIN IN UNEARNED ACCOUNT

TOTAL

REMARKS

OF INTEREST BUT NOT OF SPECIFIC AREA:

BOND FILED

NO BOND FILED

BY _____ DATE _____

DO NOT ACCEPT THIS COPY AS A RECEIPT

CASE FOLDER COPY

NOTICE!!

These documents have been scanned!

Do not place un-scanned documents beneath this notice!

Do not remove this notice from this file!

GPO Jacket No. 560-102
Print Order 61549
Rise Business Services, LLC
Job=AZ15 9/11/2019



Box Number= AZ15238



Claim Begin-End: AMC084078-AMC084079

2 Correspondence



AZ15238-8

AMC079981-AMC084653

April 18, 1980

Mr. Brian Tognoni, Landman
Mineral Services Corporation
Del Webb's Townhouse, Ste 1260
100 W. Clarendon Avenue
Phoenix, Arizona 85013

Dear Mr. Tognoni:

This letter is to identify the serial numbers we have assigned to the mining claim location notices filed in this office on October 19, 1979 for Hugh Haralson and Joseph H. Williams.

<u>Serial Number</u>	<u>Name of Claim</u>
A MC 84078	S & H Lynx Creek #1
A MC 84079	S & H Lynx Creek #2

Please refer to the claim names and the serial numbers in any future correspondence. pa

This will also acknowledge receipt of your Affidavit of Labor Performed and Improvements Made for the above claims for the year 1979-1980.

Sincerely,

/s/ Robert L. Peterson

Robert L. Peterson
Chief, Branch of Records
and Data Management

Enclosure:
Regulations 43 CFR 3833

BAhearn:nlg 4-18-80

Mineral Services Corporation

RECEIVED
B.L.M. AZ STATE OFFICE

SERVING THE MINERAL DEVELOPMENT INDUSTRY

SUITE NO. 1260 DEL WEBB'S TOWNEHOUSE
100 W. CLARENDON AVE.
PHOENIX, ARIZONA 85013

PHONE (602) 263-0771

OCT 19 10 00 AM '79

PHOENIX, ARIZONA

October 16, 1979


Bureau of Land Management
Arizona Land Office
2400 Valley Center
Phoenix, Arizona

Enclosed find two (2) location notices for the S & H Lynx Creek No. 1 and No. 2 Placer Mining Claims. Attached to said location notices are amended location notices and notices of intention to hold work and patent mining claim under 30 USCA 38 for each claim.

Also enclosed is a map of the claims and a check in the amount of \$10.00 to cover the cost of recording.

The owner of said claims is Hugh Haralson and Joseph H. Williams C/O Mineral Services Corporation, 100 W. Clarendon, Suite 1260, Phoenix, Arizona 85013.

Respectfully submitted,



Brian Tognoni, Landman

MINERAL SERVICES CORPORATION

BHT

enclosures (11)
copy to: Joseph H. Williams

AMC
84078

NOTICE!!

These documents have been scanned!

Do not place un-scanned documents beneath this notice!

Do not remove this notice from this file!

GPO Jacket No. 560-102
Print Order 61549
Rise Business Services, LLC
Job=AZ15 9/11/2019



Box Number= AZ15238



Claim Begin-End: AMC084078-AMC084079

3 Transfers



AZ15238-8

AMC079981-AMC084653

DECONCINI McDONALD BRAMMER YETWIN & LACY

A PROFESSIONAL CORPORATION

ATTORNEYS AT LAW

EVO DECONCINI (1901-1988)

JOHN R. McDONALD	DENNIS DECONCINI
J. WM. BRAMMER, JR.	RICHARD M. YETWIN
JOHN C. LACY	JOHN C. RICHARDSON
DAVID ANSON	JAMES A. JUTRY
SPENCER A. SMITH	MICHAEL R. URMAN
DENISE M. BAINTON	KAREN J. NYGAARD
PHILIP R. WOOTEN	LUIS A. OCHOA
GREGORY W. HUBER	GARY F. URMAN
MARK D. LAMMERS	WAYNE E. YEHLING
CHRISTINA URIAS	DAVID V. SANDERSON
JEFFREY R. SIMMONS	STEPHEN M. BARKLEY
SHELTON L. FREEMAN	OSCAR S. LIZARDI
LISA ANNE SMITH	SARA J. VANCE
JEFFREY M. MANLEY	

April 29, 1996

2525 EAST BROADWAY BOULEVARD, SUITE 200
TUCSON, ARIZONA 85716-5303
(520) 322-5000
FAX: (520) 322-5585

2901 NORTH CENTRAL AVENUE, SUITE 1644
PHOENIX, ARIZONA 85012-2736
(602) 241-0100
FAX: (602) 241-0220

233 CONSTITUTION AVENUE, NE
WASHINGTON, D.C. 20002-7307
(202) 546-6900
FAX: (202) 543-5044

WILLIAM B. HANSON - OF COUNSEL
Bozeman, Montana

PLEASE REPLY TO TUCSON

Bureau of Land Management
Arizona State Office
3707 North 7th Street
P.O. Box 16563
Phoenix, Arizona 85011
Attn: Barbara

RECEIVED
B.L.M. AZ STATE OFFICE
MAY 1 10 15 AM '96
PHOENIX, ARIZONA

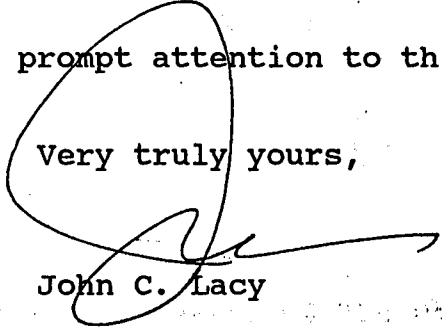
Re: Notice of Change of Interest of S&H Lynx Creed #1 and S&H
Lynx Creek #2

Dear Barbara:

Please find enclosed a copy of the Letters of Administration issued by the District Court of Clark County, Nevada appointing Ruth Campbell Administratrix of the estate of her father, Homer Hugh Haralson, Jr., aka Homer Houston Haralson, Jr. Also enclosed is a copy of the Certification of the Letters of Administration. If you should require anything else in order to effect the transfer of the above mining claims please call me at the above Tucson phone number.

Thank you for your prompt attention to this matter.

Very truly yours,


John C. Lacy

Enclosures
c w/o encls: Ruth Campbell

District Court

CLARK COUNTY, NEVADA

FILED

In the Matter of the Estate of

HOMER HUGH HARALSON, JR.,
aka HOMER HOUSTON HARALSON, JR.,

Deceased.

SEP 26 12 45 PM '95

Loretta [Signature]
CLERK

Case No. P 35561

LETTERS OF ADMINISTRATION

Regular Special

On the 25th day of August, 19 95 an Order of the Court was entered appointing

RUTH CAMPBELL as Administrator(trix) Special Administrator(trix) of the Estate of the

Decedent and who having duly qualified is hereby authorized to act and has the authority and shall perform the duties of such Administrator(trix).

In testimony of which, I have this date signed these Letters and affixed the seal of the Court.

RECEIVED
B.L.H. AZ STATE OFFICE
MAY 1 10 16 AM '96
PHOENIX, ARIZONA

CLERK OF COURT

By: *[Signature]*
DEPUTY CLERK

9-26-95
Date

OATH

I, RUTH CAMPBELL, whose mailing address is 4340 Arrowridge Circle,

No. Las Vegas, Nevada 89030 solemnly affirm that I will faithfully perform according to law the duties of

Administrator(trix).

[Signature]
Administrator(trix)

SUBSCRIBED AND AFFIRMED before me this

25th day of August, 19 95.


CLERK OF COURT

BY

DEPUTY CLERK

(OR): *[Signature]*
NOTARY PUBLIC

County of: CLARK



CE13

Certification of Copy

STATE OF NEVADA,)
COUNTY OF CLARK) ss.

I, LORETTA BOWMAN, the duly elected, qualified and acting Clerk of Clark County, in the State of Nevada, and Ex-Officio Clerk of the District Court, do hereby certify that the foregoing is a true, full and correct copy of the original:

..... "Letters of Administration, dated September 26,
..... 1995


In the Matter of the Estate of)
Homer Hugh Haralson, Jr.,)
aka Homer Houston Haralson, Jr.,) Case P35561

.....
..... These Letters are in full force and effect as of this date
.....

now on file and of record in this office.

IN WITNESS WHEREOF, I have hereunto set my hand
and affixed the seal of the Court at my office, Las
Vegas, Nevada, the 26th day of
February, A.D. 19 96.

LORETTA BOWMAN, Clerk


Deputy Clerk.

PHOENIX, ARIZONA
MAY 1 10 15 AM '96
RECEIVED
B.L.M. AZ STATE OFFICE

CITY OF SAN ANTONIO

SAN ANTONIO METROPOLITAN HEALTH DISTRICT

Statistical Services Division
CERTIFICATE OF DEATH

STATE OF TEXAS

STATE FILE NUMBER

1. NAME OF OCCASIONAL FIRST MIDDLE LAST		10. MARRIAGE		1. SEX		3. DATE OF DEATH	
Homer Hugh aka Houston Harrison, Jr.		Male		Male		July 13, 1995	
2. DATE OF BIRTH		4. AGE		5. BIRTH PLACE (CITY & STATE OR FOREIGN COUNTRY)		7. SOCIAL SECURITY NO.	
October 19, 1973		23		Fort Worth, Texas			
8. RACE		9. YES, SPECIFY (INDIAN, CHINA, PORTUGAL, U.S. ARMED FORCES)		11. EDUCATION (SPECIFY HIGHEST GRADE COMPLETED, SERIAL OF SECONDARY SCHOOL COLLEGE (13-16, 17-19))			
White		NO		B			
12. MARITAL STATUS		13. SURVIVING SPOUSE (IF WIFE, GIVE MARRIAGE NAME)		14a. OCCUPATION (USUAL OCCUPATION)		14b. KIND OF BUSINESS OR INDUSTRY	
MARRIED		NONE		Pipe Fitter		Plumbing	
15. RESIDENCE (STREET ADDRESS)				16. CITY OR TOWN			
10008 Pocono				San Antonio			
18. COUNTY		19a. ZIP CODE		19b. INSIDE CITY LIMITS			
Bexar		78230		YES			
17. FATHER'S MAIDEN NAME			17. MOTHER'S MAIDEN NAME				
Homer H. Harrison			Barbara Allya Spapp				
18. PLACE OF DEATH (HOSPITAL ONLY USE)							
19. HOSPITAL (INPATIENT, AMBULATORY, NURSING HOME, RESIDENCE, OTHER (SPECIFY))							
20. COUNTY OF DEATH							
Bexar							
21. NAME OF HOSPITAL OR INSTITUTION (IF IN HOSPITAL, SHOW APT. NO.)				22. MAILING ADDRESS OF INFORMANT			
10006 Pocono				North Las Vegas, NV 4340 Arrow Ridge Circle 89080			
23. RELATIONSHIP TO DECEASED		24. PLACE OF DEPOSITION (NAME OF CEMETERY, CREMATORIUM OR OTHER PLACE)		25. NAME & ADDRESS OF FUNERAL HOME			
Daughter		Sunset Memorial Park		Sunset Funeral Home 1701 Austin Hwy. San Antonio, TX 78215			
26. METHOD OF DEPOSITION		27. DATE OF DEPOSITION		28. SIGNATURE OF GENERAL DIRECTOR OR PERSON ACTING AS SUCH			
BURIAL		7/18/1995		Christopher Tapia 10335			
29. CERTIFY							
30. I, THE UNDERSIGNED, GENERAL DIRECTOR OF THE METROPOLITAN HEALTH DISTRICT, DO HEREBY CERTIFY THAT THE FOREGOING IS A TRUE AND CORRECT COPY OF THE OFFICIAL RECORD ON FILE IN THIS OFFICE.							
31. SIGNATURE OF CERTIFIER		32. DATE SIGNED		33. TIME OF DEATH			
Carolyn A. Revercomb, M.D. 7897 Louis Pasteur Drive San Antonio, Texas 78229-4555		07 14 95		Early A.M.			
34. I, THE UNDERSIGNED, GENERAL DIRECTOR OF THE METROPOLITAN HEALTH DISTRICT, DO HEREBY CERTIFY THAT THE FOREGOING IS A TRUE AND CORRECT COPY OF THE OFFICIAL RECORD ON FILE IN THIS OFFICE.							
35. IMMEDIATE CAUSE (I.e. Cause of Death)							
Arteriosclerotic Cardiovascular Disease							
36. DUE TO OR AS A LIKELY CONSEQUENCE OF:							
37. DUE TO OR AS A LIKELY CONSEQUENCE OF:							
38. DUE TO OR AS A LIKELY CONSEQUENCE OF:							
39. I, THE UNDERSIGNED, GENERAL DIRECTOR OF THE METROPOLITAN HEALTH DISTRICT, DO HEREBY CERTIFY THAT THE FOREGOING IS A TRUE AND CORRECT COPY OF THE OFFICIAL RECORD ON FILE IN THIS OFFICE.				40. AUTOPSY		41. AUTOPSY FINDINGS AVAILABLE PRIOR TO COMPLETION OF CAUSE OF DEATH	
YES				NO		YES	
NO				NO		NO	
42. DID TOBACCO USE CONTRIBUTE TO DEATH?		43. DID ALCOHOL USE CONTRIBUTE TO DEATH?		44. WAS DECEASED PREVIOUSLY AT TIME OF DEATH			
NO		NO		YES			
NO		NO		NO			
NO		NO		NO			
45. MANNER OF DEATH		46. DATE OF INJURY		47. TIME OF INJURY		48. INJURY AT WORK	
NATURAL						YES	
ACCIDENT						NO	
SUICIDE						NO	
HOMICIDE						NO	
PEACE INVESTIGATION						NO	
UNDETERMINED						NO	
49. SIGNATURE OF LOCAL REGISTRAR		50. DATE RECEIVED BY LOCAL REGISTRAR		51. SIGNATURE OF LOCAL REGISTRAR			
Kathy Mendoza		JUL 13 1995		Wayne Parker			

THIS IS A CERTIFIED TRUE AND CORRECT COPY OF THE OFFICIAL RECORD ON FILE IN THIS OFFICE

BY: Kathy Mendoza

Wayne Parker
WAYNE PARKER
Registrar

WARNING: ANY REPRODUCTION OF THIS DOCUMENT IS PROHIBITED BY LAW. DO NOT ACCEPT UNLESS ON SECURITY PAPER WITH RAISED SEAL OF THE SAN ANTONIO METROPOLITAN HEALTH DISTRICT. ALTERATION OR ERASURE VOIDS THIS CERTIFICATION.

CERTIFICATION OF VITAL RECORD

JULY 19 1995



UNITED STATES
DEPARTMENT OF THE INTERIOR
BUREAU OF LAND MANAGEMENT

RECEIPT AND ACCOUNTING ADVICE

NO. 2227930

04

TC/AZ

05/01/96

Subject: TRANSFER OF INTEREST (2)

2 16 12

10.00

Applicant:

DECONCINI, ET AL
2525 E. BROADWAY SUITE 200
TUCSON, AZ 85716

SAME AS CK. #40-37051

Remitter: 520-322-5000

Assignor:

LEASE MANAGEMENT DATA NEW UPDATE PAYMENT

ORIGINAL SERIAL NO.	ASG.	TYPE	ST.	CTY.	FUND SYMBOL	ACRES/UNITS	RATE
AMC 84078-84079							

AMOUNT	ANV. DATE	EXP. DATE	BILL CYC.	S/C	DISTRICT	NEXT BILL	MISC. DATA	U of M	ACTUAL UNITS

ASSIGNMENT SERIAL NO.	ASG.	TYPE	ST.	CTY.	FUND SYMBOL	ACRES/UNITS	RATE

AMOUNT	ANV. DATE	EXP. DATE	BILL CYC.	S/C	DISTRICT	NEXT BILL	MISC. DATA	U of M	ACTUAL UNITS

APPLY REMITTANCE

ACTION	FUND SYMBOL	CTY.	AMOUNT
FILING FEE			
RENTAL			
UNEARNED			
REFUND			
TOTAL			
AMOUNT DUE			

Remarks:

BY: _____ DATE: _____

Lease in Escrow?
 KGS?
 Auto Escalates?
 Auto Renew?

Of Interest?
 Operating Rights?
 Operator
 Bond Filed?

FOR MMS USE ONLY

BILLEE NUMBER	FOREST REFUGE
OCS SECTION	
CODE	

UNITED STATES
DEPARTMENT OF THE INTERIOR
BUREAU OF LAND MANAGEMENT

RECEIPT AND ACCOUNTING ADVICE

No. **2227930**

TC/AZ

05/01/96

Subject: TRANSFER OF INTEREST (2)

2 16 12

10.00

Applicant:

DECONCINI, ET AL.
2525 E. BROADWAY SUITE 200
TUCSON, AZ 85716

SAME AS CK. #40-37051

Remitter: 520-322-5000

Assignor:

LEASE MANAGEMENT DATA NEW UPDATE PAYMENT

ORIGINAL SERIAL NO.	ASG.	TYPE	ST.	CTY.	FUND SYMBOL	ACRES/UNITS	RATE
AMC 84078-84079							

AMOUNT	ANV. DATE	EXP. DATE	BILL CYC.	S/C	DISTRICT	NEXT BILL	MISC. DATA	U of M	ACTUAL UNITS

ASSIGNMENT SERIAL NO.	ASG.	TYPE	ST.	CTY.	FUND SYMBOL	ACRES/UNITS	RATE

AMOUNT	ANV. DATE	EXP. DATE	BILL CYC.	S/C	DISTRICT	NEXT BILL	MISC. DATA	U of M	ACTUAL UNITS

APPLY REMITTANCE

ACTION	FUND SYMBOL	CTY.	AMOUNT
FILING FEE			
RENTAL			
UNEARNED			
REFUND			
TOTAL			
AMOUNT DUE			

Remarks:

BY:

DATE:

Lease in Escrow?
 KGS?
 Auto Escalates?
 Auto Renew?

Of Interest?
 Operating Rights?
 Operator
 Bond Filed?

FOR MMS USE ONLY

BILLEE	FOREST REFUGE
NUMBER	
OCS SECTION	
CODE	

DECONCINI McDONALD BRAMMER YETWIN & LACY

A PROFESSIONAL CORPORATION

ATTORNEYS AT LAW

EVO DECONCINI (1901-1986)

JOHN R. McDONALD DENNIS DECONCINI
J. WM. BRAMMER, JR. RICHARD M. YETWIN
JOHN C. LACY JOHN C. RICHARDSON
DAVID ANSON JAMES A. JUTRY
SPENCER A. SMITH MICHAEL R. URMAN
DENISE M. BAINTON KAREN J. NYGAARD
PHILIP R. WOOTEN LUIS A. OCHOA
GREGORY W. HUBER GARY F. URMAN
MARK D. LAMMERS WAYNE E. YEHLING
CHRISTINA URIAS DAVID V. SANDERSON
JEFFREY R. SIMMONS STEPHEN M. BARKLEY
SHELTON L. FREEMAN OSCAR S. LIZARDI
LISA ANNE SMITH SARA J. VANCE
JEFFREY M. MANLEY

April 23, 1996

2525 EAST BROADWAY BOULEVARD, SUITE 200
TUCSON, ARIZONA 85716-5303
(520) 322-5000
FAX: (520) 322-5585

2901 NORTH CENTRAL AVENUE, SUITE 1644
PHOENIX, ARIZONA 85012-2736
(602) 241-0100
FAX: (602) 241-0220

233 CONSTITUTION AVENUE, NE
WASHINGTON, D.C. 20002-7307
(202) 546-6900
FAX: (202) 543-5044

WILLIAM B. HANSON - OF COUNSEL
Bozeman, Montana

PLEASE REPLY TO TUCSON

Bureau of Land Management
Arizona State Office
3707 North 7th Street
P. O. Box 16563
Phoenix, Arizona 85011

Re: Notice of Change of Interest

Ladies and Gentlemen:

Enclosed herewith is a Quitclaim Deed by which the S&H Lynx Creek #1 and the S&H Lynx Creek #2 unpatented mining claims, A MC Numbers 84078 and 84079, situated in the Walker Mining District, Yavapai County, Arizona, have been transferred pursuant to the administration of the Estate of Homer H. Haralson, Jr. in Clark County, Nevada, Probate Case No. P 35561 and Pima County Probate Cause No. F10621. Also enclosed is the Proof of Authority giving the Personal Representative the authority to make this transfer.

This letter, the Proof of Authority and the Quitclaim Deed are intended as a notice of change of interest given pursuant to 43 C.F.R. § 3833.3. The name and mailing address of the entity to whom the interest in the claims has been transferred is:

Ruth Campbell
4340 Arrowridge Circle
North Las Vegas, Nevada 89030

Deborah Rose
1447 Madrona Avenue, S.E.
Salem, Oregon 97302

The interest to transferee is an undivided one-half interest each as tenants in common.

RECEIVED
BUREAU OF
LAND MANAGEMENT
APR 25 9 28 AM '96
ARIZONA
STATE OFFICE
PHOENIX, ARIZONA

INDEXED &
MICROFILMED



INSTRUMENT # 9620375
OFFICIAL RECORDS OF
YAVAPAI COUNTY
MARGO W. CARSON
REQUEST OF:
DECONCINI McDONALD ET AL
DATE: 04/15/96 TIME: 13:40
FEE: 5.00 SC: 4.00 PT:
BOOK 3190 PAGE 136 PAGES: 002

After recording, please return to:

John C. Lacy
DeConcini McDonald Brammer Yetwin & Lacy, P.C.
2525 E. Broadway, Suite 200
Tucson, Arizona 85716-5303

ARIZONA
STATE OFFICE
PHOENIX, ARIZONA

APR 25 9 28 AM '96

RECEIVED
BUREAU OF
LAND MANAGEMENT

Exempt per A.R.S. § 42-1614-A-6

QUITCLAIM DEED

Ruth Campbell, Administratrix of the ESTATE OF HOMER H. HARALSON, JR. aka HOMER HOUSTON HARALSON, JR., Case No. P 35561, as filed in Clark County, Nevada and as filed in Pima County, Arizona, under Probate No. F10621, whose address is 4340 Arrowridge Circle, North Las Vegas, Nevada 89030, the "Grantor," for and in consideration of Ten Dollars (\$10.00) and other valuable considerations, does hereby quitclaim a one-half (1/2) interest to RUTH CAMPBELL, whose address is 4340 Arrowridge Circle, North Las Vegas, Nevada 89030 and a one-half (1/2) interest to DEBORAH ROSE, whose address is 1447 Madrona Avenue, S.E. Salem, Oregon 97302, the "Grantees," as Tenants in Common, all of its right, title and interest in and to those certain unpatented placer mining claims of Grantor situated in the Walker Mining District, Yavapai County, Arizona, the names of which and the place of record of the location notices thereof in the official records of said County and the Arizona State Office of the Bureau of Land Management are as set forth as follows:

<u>Claim Name</u>	<u>A MC No.</u>	<u>Date of Rec'd.</u>	<u>Book</u>	<u>Page</u>
S&H Lynx Creek #1	84078	05-11-76	1015	419
Amended		06-10-76	1020	183
S&H Lynx Creek #2	84079	05-11-76	1015	418
Amended		06-10-76	1020	185

SUBJECT TO:

1. Current taxes, if any;
2. Paramount title of the United States;

ENTERED IN COMPUTER



Instrument # **10568**
Recorded Official Records of Yavapai County, Arizona MAR 26 '86 -9 15 AM

at the request of Dick Mocer 122 N. Cortez
PATSY C. JENNEY, County Recorder Ste 105
Deputy Andrea M. Weedon Pgs. 2 Present Fig

**CORRECTED
QUIT-CLAIM DEED**

84078
y
/

For the consideration of Ten Dollars (\$10.00), and other valuable consideration, **I, JULENE M. HARALSON**, Grantor, a single woman, hereby quit-claim to **HOMER HOUSTON HARALSON**, Grantee, a single man, all right, title or interest in the following real property situated in Yavapai County, Arizona:

PARCEL 1.

S & H Mining Lynx No. 1 situate in the Walker Mining District, Yavapai County, Arizona, Township 14N, Range 1W, Section 33 G&SRB&M, recorded in the office of the County Recorder in BOOK 1020 and 1250, PAGES 186 and 915, Original map of location is filed in BOOK 2, PAGE 51 of Yavapai Land Surveys, BLM Serial number **AMC 84078**, containing 19.88 acres and all improvements thereon situate.

PARCEL 2.

S & H Mining Lynx No. 2 situate in the Walker Mining District, Yavapai County, Arizona, Township 14N, Range 1W, Section 33 G&SRB&M, recorded in the office of the County Recorder in BOOK 1020 and 1250, PAGES 186, and 915, Original map of location is filed in BOOK 2, PAGE 51 of Yavapai Land Surveys, BLM Serial Number **AMC 84079**, containing 19.84 acres and all improvements thereon situate.

PARCEL 3.

All that portion of the Northwest Quarter of Section 33, Township 14 North, Range 1 West of the Gila and Salt River Base and Meridian, Yavapai County, Arizona, described as follows:

BEGINNING at the Southeast corner of Lot 48 of Lynx Creek Acres No. 3 Amended as recorded in Book 13 of Maps, page 46, Yavapai County Recorder's Office, thence South 76°47' East, 116.40 feet to the true point of beginning; thence South 89°29'50" East, 101.39 feet; thence South 0°01' East, 263.41 feet; thence South 89°59' West, 179.24 feet; thence North 0°01' West, 241.73 feet; thence South 76°44' East, 70.63 feet; thence North 13°12' East 40.00 feet to the true point of beginning.

TOGETHER with an easement 20 feet in width, 10 feet each side of the following described center line:

Document Rec'd Previously **EXP. 1895** **PAGE 203**
ON 10-20-86

ENTERED IN COMPUTER

NO ACTION Required
11-29-93 *ep*

RECEIVED
BLM AZ STATE OFFICE
NOV 19 11 23 AM '93
PHOENIX, ARIZONA

STATE OF ARIZONA, County of Yavapai

35212

I do hereby certify that the within instrument was filed and recorded at the request of Commonwealth Title
on 07 09 85 02 PM at 1416 Official Records Page 331-533
Records of Yavapai County, Arizona. WITHOUT my hand and official seal the day and year first above written.

PATRY G. HENNEY, County Recorder

By Mary Young
Clerk of the Court



Instrument of 07-09-85, parts of which is acknowledged by Joseph H. Williams and Teresa H. Williams

which relates to Placer Claims

the mineral claims located in the

County of Yavapai State of Arizona

An undivided one half (1/2) interest in the following Placer Claims:

RECEIVED
M. AZ STATE OFFICE
SEP 10 1985
7:45 A.M.
PHOENIX, ARIZONA

Placer Claims commonly known as:
S & H Mining Lynx #1 and #2 which
are more specifically known as:

Placer Claims being approximately
the W1/2, W1/2 NW1/4, of section 33
township 14 North, Range 1 West,
Yavapai County, Arizona, as shown
on survey recorded in Book 2 of
land surveys page 51 of the official
records of Yavapai County Recorder.

Also known as:
S & H Lynx Creek #1, BLM #AMC 84078
S & H Lynx Creek #2, BLM #AMC 84079

This Deed is being recorded simultaneous with a Deed of Trust, on
real property described on Exhibit "A".

ACCOMODATION RECORDING:
NO TITLE LIABILITY
Exempt from affidavit requirement
under ARS 42-1614 B-2


Witness OUR hand and official seal the 1st day of June 1985

STATE OF NEVADA,
COUNTY OF CLARK
On June 1, 1981
appeared before me, a Notary Public,

Joseph H. Williams
JOSEPH H. WILLIAMS
Teresa H. Williams
TERESA H. WILLIAMS

Joseph H. Williams and Teresa H. Williams

who acknowledged that they executed the above instrument.
James C. Hendry
Notary Public



If executed by a Corporation the Corporation Form of Acknowledgment must be used.

This Order No. _____
Error or Lien No. _____
SPACE BELOW THIS LINE FOR RECORDER'S USE

THIS FORM FURNISHED BY THE RECORDER
A WEBB COMPANY
WHEN ORDERED CALL TO

H H HARRISON

Document Rec'd Previously
on 9-10-85
ENTERED IN COMPUTER
NO Action Required
11-29-93 Eji

PHOENIX, ARIZONA
SEP 10 1985

UNITED STATES
DEPARTMENT OF THE INTERIOR
BUREAU OF LAND MANAGEMENT

RECEIPT AND ACCOUNTING ADVICE

NO. 2026290 04

WB/AZ

11/16/93

Subject: TRANSFER OF INTEREST (4)

1 3 12

20.00

Applicant:

HUGH HARALSON
10006 POCONO ST.
SAN ANTONIO TX. 78230

SAME CASH

Remitter: 210-696-1939

Assignor:

LEASE MANAGEMENT DATA NEW UPDATE PAYMENT

ORIGINAL SERIAL NO.	ASG.	TYPE	ST.	CTY.	FUND SYMBOL	ACRES/UNITS	RATE
AMC 84078, ET AL							

AMOUNT	ANV. DATE	EXP. DATE	BILL CYC.	S/C	DISTRICT	NEXT BILL	MISC. DATA	U of M	ACTUAL UNITS

ASSIGNMENT SERIAL NO.	ASG.	TYPE	ST.	CTY.	FUND SYMBOL	ACRES/UNITS	RATE

AMOUNT	ANV. DATE	EXP. DATE	BILL CYC.	S/C	DISTRICT	NEXT BILL	MISC. DATA	U of M	ACTUAL UNITS

APPLY REMITTANCE

ACTION	FUND SYMBOL	CTY.	AMOUNT
FILING FEE			
RENTAL			
UNEARNED			
REFUND			
TOTAL			
AMOUNT DUE			

Remarks:

BY:

DATE:

- Lease in Escrow?
- KGS? Of Interest?
- Auto Escalates? Operating Rights?
- Auto Renew? Operator
- Bond Filed?

FOR MMS USE ONLY

BILLEE NUMBER	FOREST REFUGE
OCS SECTION CODE	



Instrument # **10568**
Recorded Official Records, Yavapai County, Arizona **MAR 26 '86 -9 45 AM**

84078
STR 105

at the request of **Dick Mocerri** 122 N. Cortez

PATSY C. JENNEY, County Recorder

Deputy **Andrea M. Weedon**

Pgs. **2** \$

Prescott

MICROFILMED
INDEXED

RECEIVED
BLM: AZ STATE OFFICE

OCT 20 1986

7:45 AM!
PEJENIX, ARIZONA

CORRECTED
QUIT-CLAIM DEED

for the consideration of Ten Dollars (\$10.00), and other valuable consideration, I, JULENE M. HARALSON, Grantor, a single woman, hereby quit-claim to HOMER HOUSTON HARALSON, Grantee, a single man, all right, title or interest in the following real property situated in Yavapai County, Arizona:

PARCEL 1.

S & H Mining Lynx No. 1 situate in the Walker Mining District, Yavapai County, Arizona, Township 14N, Range 1W, Section 33 G&SRB&M, recorded in the office of the County Recorder in BOOK 1020 and 1250, PAGES 186 and 915, Original map of location is filed in BOOK 2, PAGE 51 of Yavapai Land Surveys, BLM Serial number **AMC 84078**, containing 19.88 acres and all improvements thereon situate.

PARCEL 2.

S & H Mining Lynx No. 2 situate in the Walker Mining District, Yavapai County, Arizona, Township 14N, Range 1W, Section 33 G&SRB&M, recorded in the office of the County Recorder in BOOK 1020 and 1250, PAGES 186, and 915, Original map of location is filed in BOOK 2, PAGE 51 of Yavapai Land Surveys, BLM Serial Number **AMC 84079**, containing 19.84 acres and all improvements thereon situate.

PARCEL 3.

All that portion of the Northwest Quarter of Section 33, Township 14 North, Range 1 West of the Gila and Salt River Base and Meridian, Yavapai County, Arizona, described as follows:

BEGINNING at the Southeast corner of Lot 48 of Lynx Creek Acres No. 3 Amended as recorded in Book 13 of Maps, page 46, Yavapai County Recorder's Office, thence South 76°47' East, 116.40 feet to the true point of beginning; thence South 89°29'50" East, 101.39 feet; thence South 0°01' East, 263.41 feet; thence South 89°59' West, 179.24 feet; thence North 0°01' West, 241.73 feet; thence South 76°44' East, 70.63 feet; thence North 13°12' East 40.00 feet to the true point of beginning.

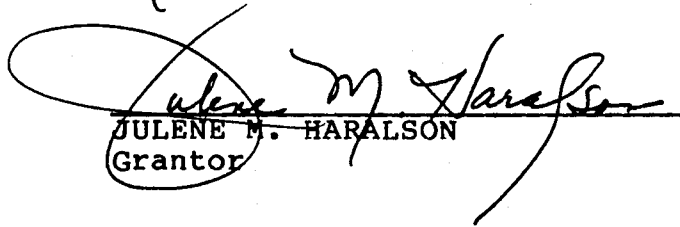
TOGETHER with an easement 20 feet in width, 10 feet each side of the following described center line:

on computer 10/21/86 ceg

BEGINNING at the Southeast corner of the above-mentioned Lot 48, thence South 76°47' East, 116.40 feet; thence South 13°12' West, 40.00 feet; thence North 76°44' West, 70.63 feet; thence South 0°01' East, 50.00 feet; thence South 89°59' West, 10.00 feet to the TRUE POINT OF BEGINNING; thence North 0°01', 81.81 feet; thence North 69°39' West, 249.62 feet more or less to the east right of way line of Placer Drive.


DATED this 18 day of March, 1986.

RECEIVED
B.L.M. AZ STATE OFFICE
OCT 20 1986
7:45 AM
FEDERAL ARIZONA


JULENE M. HARALSON
Grantor

STATE OF ARIZONA)
) ss.
County of Yavapai)

On this the 18th day of March, 1986, before me JOHN M. SEARS, the undersigned officer, personally appeared JULENE M. HARALSON, known to me to be the person whose name is subscribed to the above instrument and acknowledged that she executed the same for the purpose therein contained.


Notary Public

SEAL

My Commission Expires:
2-27-87

STATE OF ARIZONA, County of Yavapai

35212

I do hereby certify that the within instrument was filed and recorded at the request of Commitment/No Title
on OCT 9 1981 2 02 PM at 1416 Official Records Page 331-333
Records of Yavapai County, Arizona. WITNESS my hand and official seal the day and year first above written.

RATSY C. JENNEY, County Recorder

By Mary Young

Quitclaim Deed



Institution of J.D. 88 Receipt of which is acknowledged

Joseph H. Williams and Teresa H. Williams

do hereby quitclaim to ADP Edward Houston Heralson and Juliana Margaret Heralson

the mineral claims

located in the
County of Yavapai
State of Arizona

An undivided one half (1/2) interest in the following Placer Claims:

RECEIVED
B.L.M. AZ STATE OFFICE

SEP 10 1985

7:45 A.M.
PHOENIX, ARIZONA

Placer Claims commonly known as:
S & H Mining Lynx #1 and #2 which
are more specifically known as:

Placer Claims being approximately
the W1/2, W1/2 NW1/4, of section 33
township 14 North, Range 1 West,
Yavapai County, Arizona, as shown
on survey recorded in Book 2 of
land surveys page 51 of the official
records of Yavapai County Recorder.

Also known as:
S & H Lynx Creek #1, BLM #AMC 84078
S & H Lynx Creek #2, BLM #AMC 84079

This Deed is being recorded simultaneous with a Deed of Trust, on
real property described on Exhibit "A".

ACCOMMODATION RECORDING.
NO TITLE LIABILITY
Exempt from all recording requirements
under ARS 42-1614. B-2

Witness OUR hand this 1st day of June 1981

STATE OF NEVADA

COUNTY OF CLARK

On JUNE 1, 1981

appeared before me, a Notary Public,

Joseph H. Williams and Teresa H. Williams

Joseph H. Williams
JOSEPH H. WILLIAMS

Teresa H. Williams
TERESA H. WILLIAMS

who acknowledged that they executed the above instrument.

Signature Jan C. Jenney
(Notary Public)



Notary Public - State of Nevada
CLARK COUNTY
Jan C. Jenney

Notary Seal

Title Order No. _____

Encore or Loan No. _____

SPACE BELOW THIS LINE FOR RECORDER'S USE

THIS FORM FURNISHED BY THE INSURANCE AND TRUST AGENCY COMPANY WHICH RECORDS DEEDS TO

H H HADSON

EXHIBIT "A"

All that portion of the Northwest Quarter of Section 33, Township 16 North, Range 1 West of the Gila and Salt River Base and Meridian, Yavapai County, Arizona, described as follows:

BEGINNING at the Southeast Corner of Lot 48, of Lynx Creek Acres No. 3 Amended as recorded in Book 13 of Maps, page 46, Yavapai County Recorder's Office; thence South 76°47' East, 116.40 feet to the TRUE POINT OF BEGINNING; thence South 89°29'50" East, 101.39 feet; thence South 0°01' East, 263.41 feet; thence South 89°59' West, 179.24 feet; thence North 0°01' West, 241.75 feet; thence South 76°44' East, 70.63 feet; thence North 13°12' East, 40.00 feet to the TRUE POINT OF BEGINNING.

TOGETHER WITH an easement 20 feet in width, 10 feet each side of the following described center line:

BEGINNING at the Southeast Corner of above mentioned Lot 48; thence South 76°47' East, 116.40 feet; thence South 13°12' West, 40.00 feet; thence North 76°44' West, 70.63 feet; thence South 0°01' East, 50.00 feet; thence South 89°59' West, 10.00 feet to the TRUE POINT OF BEGINNING; thence North 0°01' West, 81.81 feet; thence North 69°39' West, 249.62 feet more or less to the East right of way line of Placer Drive.

DATED this 1st day of June, 1981. P. M. AZ STATE OFFICE

RECEIVED

SEP 10 1985

7:45 A.M.
PHOENIX, ARIZONA

Homer Houston Haralson
HOMER HOUSTON HARALSON

Julene Margaret Haralson
JULENE MARGARET HARALSON

Joseph H. Williams
JOSEPH H. WILLIAMS

Teresa H. Williams
TERESA H. WILLIAMS

SUBSCRIBED and SWORN to before me this 1st day of June, 1981.

John C. Lavelle
NOTARY PUBLIC

Notary Public - State of Arizona
CLARK COUNTY
John C. Lavelle
My Appointment Expires Dec. 31, 1983

BOOK 1416 PAGE 532



Instrument # 9234
Recorded Official Records of Yavapai County, Arizona MAR 27 '85 - 11 30 AM

84078

at the request of Ted Shroph

file

MICROFILMED

PATSY C. JENNEY, County Recorder
Deputy

Karen Walker Pgs. 9 \$ _____

INDEXED

RECEIVED
B.L.M. AZ STATE OFFICE

SEP 1-0 1985

CONTRACT FOR THE SALE AND PURCHASE

UNPATENTED MINING CLAIM

9P
cc

7:45 A.M.
PHOENIX, ARIZONA

This agreement is entered into on this 11th day of January, 1985, by and between Hugh Haralson of 4916 Currie Drive, Las Vegas, Nevada 89110, hereinafter called the "Seller" and Ted Shrophshire of 1223 Westlund Drive, Las Vegas, Nevada 89102, hereinafter called "Buyer".

WHEREAS, seller owns an Unpatented Mining Claim situated in Yavapai County, State of Arizona described as real property to wit:

S & H Mining Lynx No. 1 situate in the Walker Mining District, Yavapai County, Arizona, Township 14N, Range 1W, Section 33 G&SRB&M, recorded in the office of the County Recorder in BOOK 1020 and 1250, PAGES 186 and 915, Original map of location is filed in BOOK 2, PAGE 51 of Yavapai Land Surveys, BLM Serial Number AMC 84078, containing 19.88 acres.

said parcel of land hereinafter referred to as "The Property".

WHEREAS, Seller is the owner of the property and desire to sell the property and buyer desires to purchase the property.

WHEREAS, the parties hereto desire to enter into this agreement to clarify their respective rights and obligations for purchase completion.

W I T N E S S E T H :

NOW THEREFORE, in consideration of the mutual covenants and agreements herein contained, the parties hereby agrees as follows:

1. Purchase Price. The purchase price is ONE MILLION AND NO/100 (\$1,000,000.00) DOLLARS end price payable from royalties hereinafter described in Paragraph 1.1 and By-Product sales

1223 Westlund Dr.
Las Vegas NV 89102

1708 262

referred to in Paragraph 1.4, and subject to minimum royalty payments hereinafter described in Paragraph 1.2.

1.1 Royalty. Seller shall be entitled to receive, as royalty for all minerals mined and processed from the property, money and/or a share of the minerals having a value equal to the greater of the minimum royalty described in Paragraph 1.2 or Ten Percent (10%) of the gross mill or smelter output of all such minerals which royalty shall be payable in cash or by delivery of a segregated portion of minerals mined and processed from the property, in kind, or by a combination of cash and minerals, as seller shall elect, all as hereinafter provided in Paragraph 1.3. The percentage royalty payments referred to in this Paragraph shall be cumulated with By-Product income described in Paragraph 1.4 on a twelve-month basis to determine whether the payments meet or exceed the minimum annual royalty payments for each twelve-month period of the purchase contract described in Paragraph 1.2.

1.2 Minimum Royalty. Buyer shall pay to seller a minimum royalty of FIVE THOUSAND AND NO/100 (\$5,000.00) DOLLARS per month. It is agreed that this minimum royalty shall not apply to the first two (2) months of this contract unless production is ready to begin prior to sixty (60) days at which time the first month's minimum royalty shall be due. Therefore, the minimum royalty for the first year of this contract shall be FIFTY THOUSAND AND NO/100 (\$50,000.00) DOLLARS per year. Minimum royalty computations shall be the combined totals of values received from Royalty described in Paragraph 1.1 and By-Product sales described in Paragraph 1.4.

1.3 Computation and Payment of Royalty.

(a) Minerals mined and processed from the property may be sold or otherwise disposed of from time to time in the sole

discretion of the buyer except to the extent that the seller shall elect to receive his royalty in kind. The term "gross mill or smelter output", for purposes of computing the royalty, shall be the price quoted on the London Metal Exchange on the last business day of each month, multiplied by the quantity of metals and minerals mined from the property, delivered or taken at the output side of the washing plant, electrolysis plant, smelting plant, or any other such plant processing any of the products from the property, calculated F.O.B. the plant, free and clear of all expenses, costs and charges of every nature including without limitation, costs of exploration, development, operating the property, washing, refining, or smelting the ore mined therefrom. At the election of the seller, the buyer shall either deliver seller's share of gross mill or smelter output in kind or market the seller's share of said products with buyer's products and remit to the seller his proportionate share without reduction for any expenses and charges including transportation from washing plant to smelter, smelting and marketing.

(b) Royalty payments and delivery of minerals in kind to the seller shall be made not less often than monthly, on or before the tenth (10th) day of each month, and each such monthly payment shall consist of the entire royalty due as of the end of the calendar month preceding the month of payment. At the time specified for each royalty payment, the buyer shall deliver to the seller a written statement which shall include, with respect to the period accounted for, a detailed statement reflecting the gross selling price of all minerals sold along with total income from By-Products described in Paragraph 1.4. Buyer shall

make a distribution of royalty under the terms of this contract by depositing money in an account, in the name of the seller at such bank as the seller may periodically designate by written notice to buyer, or by delivery of minerals in kind to seller or his designee. The seller, prior to the tenth (10th) day of each month designate the proportion of the royalty to be paid in cash and the proportion to be paid in kind.

1.4 By-Products. The production of silver and gold may cause certain by-products which may have value for sale. In the event the buyer develops an aggregate market for the oversized rocks, seller shall receive TWO AND NO/100 (\$2.00) DOLLARS per ton of material sold subject to the same accounting and cumulations as described in Paragraph 1.1. The sale of other metals, black sands, or any other value shall be treated under the normal royalty and described in Paragraph 1.1.

2. Conduct of Operations. The buyer, by acceptance of this agreement, binds and obligates himself to pursue the development of the Property with due and reasonable diligence and to perform all labor and assessment work on the property so as to keep the unpatented claims in force.

3. Application for Patenting of Claims. The buyer, by acceptance of this agreement, also binds and obligates himself to pursue the patenting of the property.

4. Disposition of Reclaimed Property. Upon the cession of all mining activity with respect to the property, then after reclamation, subject to successfully patenting the property,

buyer will sub-divide the property into not less than twenty (20) parcels. The Seller shall have the first choice of ten (10) parcels thus the parcels will be divided fifty-fifty (50-50) between the buyer and the seller. Buyer herein agrees not to transfer or assign any right herein without the prior written consent of seller.

5. Control of Operations. The buyer shall have possession of the property upon the execution of this Agreement. Buyer shall have full and complete control of mining and development operations hereunder, including the right to hire, supervise and discharge all persons employed in connection with developing or mining the property. Nothing contained in this instrument, expressed or implied, shall be deemed to give rise to any partnership, joint venture or other business association between the parties, other than that of buyer and seller.

6. Default. If the buyer shall fail to pay the production royalty of minimum royalty as hereinabove provided, then the seller may enforce the performance of this contract in any manner provided by law and shall have a paramount lien on and security interest in all improvements, equipment and property, real, personal and mixed, owned by buyer and used in connection with the mining operations upon the property to secure the payment of such royalty. If buyer shall fail to pay any production royalty or minimum royalty when and as the same shall become due, or shall fail to perform any of the other terms, covenants or conditions of this contract, and if such default shall continue for thirty days after written certified notice thereof, the seller shall thereupon have the option to declare this contract forfeited and cancelled,

and upon certified written notice of such forfeiture and cancellation being given to buyer by the seller, buyer hereby covenants that it will promptly vacate the property, and seller is hereby given the right to enter and take possession thereof without further notice and without resort to any legal proceedings. The lien reserved by seller hereunder shall be and is hereby made subordinate to any equipment purchase lien relating to equipment sold to buyer.

7. Assessments. To protect and preserve title to the property, buyer shall perform each assessment year upon or for the benefit of the property the annual assessment work required by federal and state mining laws to keep the property in good standing, file proof of labor thereof as required by law each year and deliver to seller a copy of such filing showing that the assessment work has been performed and duly filed and recorded.

8. Surrender. If at any time during the term hereof buyer should desire to do so, buyer may surrender this purchase contract and, in such event, buyer shall have no obligation other than for payment of any royalty and other indebtedness that may then be unpaid hereunder and any unpaid debts to third parties.

9. Indemnity of Liability. The buyer agrees to indemnify seller for and hold him harmless from any and all claims, demands or liabilities arising out of or in connection with the operations or activities of buyer hereunder. Buyer assumes full responsibility for the operation and direction of the work done under this contract on the property and no employee or agent furnished by buyer shall under any circumstances be deemed an employee of seller.

10. Payment of Taxes. Buyer agrees at all times during the term of this contract to pay before delinquency all taxes imposed by governmental agencies against the property and/or against the value of ores and minerals mined therein and the like placed thereon by buyer.

11. WATER RIGHTS. Seller agrees to permit usage of the water well, piping to lease, and 10,000 gallon water tower to buyer so long as this contract is in effect. Seller agrees to protect his rights to existing water well and in the event Seller should loose his rights to the water and the mining operations are discontinued then minimum royalty requirements shall become null and void until a supply of water is re-established upon the property.

12. Protection from Liens. The buyer, during the term of this contract, agrees to protect the property against all claims of laborers and materialmen and against all liens and liabilities arising out of the acts of buyer.

13. Compliance with Laws. The buyer agrees at all times during the term of this contract to conform with all applicable laws of the State of Arizona and of the United States of America in the operation of the property, and to insure compliance with all safety laws and regulations for the protection of any and all employees engaged in the mining operations.

14. Modification. Any and all modifications or alterations of or additions to or changes in any terms, conditions or agreements contained herein shall be void and not binding on any party hereto unless set forth in writing and signed by the parties.

15. Successors. This contract shall be binding on and shall inure to the benefit of the heirs, legal representatives, successors and assigned of the parties.

16. Governing Law. This contract shall be governed by and construed under the laws of the State of ~~Nevada~~ ^{ARIZONA}.

17. Warranties. The seller hereunder warrant that he is legal owner of the property and that there are no outstanding contract, liens, encumbrances which may interupt either the buyers operation of the property or conditions or terms of this contract.

IN WITNESS WHEREOF, the parties have hereunto signed their names on this 11th day of January, 19 85.

SELLER

BUYER

Hugh Haralson
Hugh Haralson

Ted Shropshire
Ted Shropshire

STATE OF NEVADA X
COUNTY OF CLARK X

BEFORE ME, THE UNDERSIGNED AUTHORITY, on this day personally appeared Mr. Hugh Haralson, known to me to be the person whose name is subscribed to the foregoing instrument, and acknowledged to me that he executed the same for the purposes and consideration therein expressed.

GIVEN UNDER MY HAND AND SEAL OF OFFICE on this the 11th day of January, 19 85.



Patricia A. Hartley
NOTARY PUBLIC in and for Clark County, State of Nevada

STATE OF NEVADA X
X
COUNTY OF CLARK X

BEFORE ME, THE UNDERSIGNED AUTHORITY, on this day personally appeared Mr. Ted Shropshire, known to me to be the person whose name is subscribed to the foregoing instrument, and acknowledged to me that he executed the same for the purposes and consideration therein expressed.

GIVEN UNDER MY HAND AND SEAL OF OFFICE on this the 11th
day of January, 19 85.

Patricia A. Hartley

NOTARY PUBLIC in and for Clark
County, State of Nevada



PGC 1708 PAGE 270



Instrument # 18057
Recorded Official Re JUN 12 '85 7 10 AM
of Yavapai County, Arizona

File 84079

at the request of Ted Shropshire

PATSY C. JENNEY, County Recorder
Deputy Karen Walsen Pgs. 9 \$

INDEXED

MICROFILMED
RECEIVED
B.L.M. AZ STATE OFFICE

SEP 10 1985

7:45 A.M.
PHOENIX, ARIZONA

RUSH

CONTRACT FOR THE SALE AND PURCHASE

UNPATENTED MINING CLAIM

w/e

This agreement is entered into on this 11th day of January, 19 85, by and between Hugh Haralson of 4916 Currie Drive, Las Vegas, Nevada 89110, hereinafter called the "Seller" and Ted Shropshire of 1223 Westlund Drive, Las Vegas, Nevada 89102, hereinafter called "Buyer".

WHEREAS, seller owns an Unpatented Mining Claim situated in Yavapai County, State of Arizona Descibed as real property to wit:

S & H Mining Lynx No. 2 situate in the Walker Mining District, Yavapai County, Arizona, Township 14N, Range 1W, Section 33 G&SRB&M, recorded in the office of the County Recorder in BOOK 1020 and 1250, PAGES 186, and 915, Original map of location is filed in BOOK 2, PAGE 51 of Yavapai Land Surveys, BLM Serial Number AMC 84079, containing 19.84 acres.

said parcel of land hereinafter referred to as "The Property".

WHEREAS, Se-ler is the owner of the property and desire to sell the property and buyer desires to purchase the property.

WHEREAS, the parties hereto desire to enter into this agreement to clarify their respective rights and obligations for purchase completion.

W I T N E S S E T H :

NOW THEREFORE, in consideration of the mutual covenants and agreements herein contained, the parties hereby agrees as follows:

1. Purchase Price. The purchase price is ONE MILLION AND NO/100 (\$1,000,000.00) DOLLARS end price payable from royalties hereinafter described in Paragraph 1.1 and By-Product Sales

*Ted Shropshire
1223 Westlund Dr.
Las Vegas, NV 89102*

referred to in Paragraph 1.4, and subject to minimum royalty payments hereinafter described in Paragraph 1.2.

1.1 Royalty. Seller shall be entitled to receive, as royalty for all minerals mined and processed from the property, money and/or a share of the minerals having a value equal to the greater of the minimum royalty described in Paragraph 1.2 or Ten Percent (10%) of the gross mill or smelter output of all such minerals which royalty shall be payable in cash or by delivery of a segregated portion of minerals mined and processed from the property, in kind, or by a combination of cash and minerals, as seller shall elect, all as hereinafter provided in Paragraph 1.3. The percentage royalty payments referred to in this Paragraph shall be cumulated with By-Product income described in Paragraph 1.4 on a twelve-month basis to determine whether the payments meet or exceed the minimum annual royalty payments for each twelve-month period of the purchase contract described in Paragraph 1.2.

1.2 Minimum Royalty. Buyer shall pay to seller a minimum royalty of FIVE THOUSAND AND NO/100 (\$5,000.00) DOLLARS per month. It is agreed that this minimum royalty shall not apply to the first two (2) months of this contract unless production is ready to begin prior to sixty (60) days at which time the first month's minimum royalty shall be due. Therefore, the minimum royalty for the first year of this contract shall be FIFTY THOUSAND AND NO/100 (\$50,000.00) DOLLARS per year. Minimum royalty computations shall be the combined totals of values received from Royalty described in Paragraph 1.1 and By-Product sales described in Paragraph 1.4.

1.3 Computation and Payment of Royalty.

(a) Minerals mined and processed from the property may be sold or otherwise disposed of from time to time in the sole

discretion of the buyer except to the extent that the seller shall elect to receive his royalty in kind. The term "gross mill or smelter output", for purposes of computing the royalty, shall be the price quoted on the London Metal Exchange on the last business day of each month, multiplied by the quantity of metals and minerals mined from the property, delivered or taken at the output side of the washing plant, electrolysis plant, smelting plant, or any other such plant processing any of the products from the property, calculated F.O.B. the plant, free and clear of all expenses, costs and charges of every nature including without limitation, costs of exploration, development, operating the property, washing, refining, or smelting the ore mined therefrom. At the election of the seller, the buyer shall either deliver seller's share of gross mill or smelter output in kind or market the seller's share of said products with buyer's products and remit to the seller his proportionate share without reduction for any expenses and charges including transportation from washing plant to smelter, smelting and marketing.

(b) Royalty payments and delivery of minerals in kind to the seller shall be made not less often than monthly, on or before the tenth (10th) day of each month, and each such monthly payment shall consist of the entire royalty due as of the end of the calendar month preceding the month of payment. At the time specified for each royalty payment, the buyer shall deliver to the seller a written statement which shall include, with respect to the period accounted for, a detailed statement reflecting the gross selling price of all minerals sold along with total income from By-Products described in Paragraph 1.4. Buyer shall

make a distribution of royalty under the terms of this contract by depositing money in an account, in the name of the seller at such bank as the seller may periodically designate by written notice to buyer, or by delivery of minerals in kind to seller or his designee. The seller, prior to the tenth (10th) day of each month designate the proportion of the royalty to be paid in cash and the proportion to be paid in kind.

1.4 By-Products. The production of silver and gold may cause certain by-products which may have value for sale. In the event the buyer develops an aggregate market for the oversized rocks, seller shall receive TWO AND NO/100 (\$2.00) DOLLARS per ton of material sold subject to the same accounting and cumulations as described in Paragraph 1.1. The sale of other metals, black sands, or any other value shall be treated under the normal royalty and described in Paragraph 1.1.

2. Conduct of Operations. The buyer, by acceptance of this agreement, binds and obligates himself to pursue the development of the Property with due and reasonable diligence and to perform all labor and assessment work on the property so as to keep the unpatented claims in force.

3. Application for Patenting of Claims. The buyer, by acceptance of this agreement, also binds and obligates himself to pursue the patenting of the property.

4. Disposition of Reclaimed Property. Upon the cession of all mining activity with respect to the property, then after reclamation, subject to successfully patenting the property,

buyer will sub-divide the property into not less than twenty (20) parcels. The Seller shall have the first choice of ten (10) parcels thus the parcels will be divided fifty-fifty (50-50) between the buyer and the seller. Buyer herein agrees not to transfer or assign any right herein without the prior written consent of seller.

5. Control of Operations. The buyer shall have possession of the property upon the execution of this Agreement. Buyer shall have full and complete control of mining and development operations hereunder, including the right to hire, supervise and discharge all persons employed in connection with developing or mining the property. Nothing contained in this instrument, expressed or implied, shall be deemed to give rise to any partnership, joint venture or other business association between the parties, other than that of buyer and seller.

6. Default. If the buyer shall fail to pay the production royalty of minimum royalty as hereinabove provided, then the seller may enforce the performance of this contract in any manner provided by law and shall have a paramount lien on and security interest in all improvements, equipment and property, real, personal and mixed, owned by buyer and used in connection with the mining operations upon the property to secure the payment of such royalty. If buyer shall fail to pay any production royalty or minimum royalty when and as the same shall become due, or shall fail to perform any of the other terms, covenants or conditions of this contract, and if such default shall continue for thirty days after written certified notice thereof, the seller shall thereupon have the option to declare this contract forfeited and cancelled,

and upon certified written notice of such forfeiture and cancellation being given to buyer by the seller, buyer hereby covenants that it will promptly vacate the property, and seller is hereby given the right to enter and take possession thereof without further notice and without resort to any legal proceedings. The lien reserved by seller hereunder shall be and is hereby made subordinate to any equipment purchase lien relating to equipment sold to buyer.

7. Assessments. To protect and preserve title to the property, buyer shall perform each assessment year upon or for the benefit of the property the annual assessment work required by federal and state mining laws to keep the property in good standing, file proof of labor thereof as required by law each year and deliver to seller a copy of such filing showing that the assessment work has been performed and duly filed and recorded.

8. Surrender. If at any time during the term hereof buyer should desire to do so, buyer may surrender this purchase contract and, in such event, buyer shall have no obligation other than for payment of any royalty and other indebtedness that may then be unpaid hereunder and any unpaid debts to third parties.

9. Indemnity of Liability. The buyer agrees to indemnify seller for and hold him harmless from any and all claims, demands or liabilities arising out of or in connection with the operations or activities of buyer hereunder. Buyer assumes full responsibility for the operation and direction of the work done under this contract on the property and no employee or agent furnished by buyer shall under any circumstances be deemed an employee of seller.

10. Payment of Taxes. Buyer agrees at all times during the term of this contract to pay before delinquency all taxes imposed by governmental agencies against the property and/or against the value of ores and minerals mined therein and the like placed thereon by buyer.

11. WATER RIGHTS. Seller agrees to permit usage of the water well, piping to lease, and 10,000 gallon water tower to buyer so long as this contract is in effect. Seller agrees to protect his rights to existing water well and in the event Seller should loose his rights to the water and the mining operations are discontinued then minimum royalty requirements shall become null and void until a supply of water is re-established upon the property.

12. Protection from Liens. The buyer, during the term of this contract, agrees to protect the property against all claims of laborers and materialmen and against all liens and liabilities arising out of the acts of buyer.

13. Compliance with Laws. The buyer agrees at all times during the term of this contract to conform with all applicable laws of the State of Arizona and of the United States of America in the operation of the property, and to insure compliance with all safety laws and regulations for the protection of any and all employees engaged in the mining operations.

14. Modification. Any and all modifications or alterations of or additions to or changes in any terms, conditions or agreements contained herein shall be void and not binding on any party hereto unless set forth in writing and signed by the parties.

STATE OF NEVADA X
 X
COUNTY OF CLARK X

BEFORE ME, THE UNDERSIGNED AUTHORITY, on this day personally appeared Mr. Ted Shropshire, known to me to be the person whose name is subscribed to the foregoing instrument, and acknowledged to me that he executed the same for the purposes and consideration therein expressed.

GIVEN UNDER MY HAND AND SEAL OF OFFICE on this the 11th
day of January, 19 85.

Patricia A. Hartley

NOTARY PUBLIC in and for Clark
County, State of Nevada



BOOK 1728 PAGE 486

NOTICE!!

These documents have been scanned!

Do not place un-scanned documents beneath this notice!

Do not remove this notice from this file!

GPO Jacket No. 560-102
Print Order 61549
Rise Business Services, LLC
Job=AZ15 9/11/2019



Box Number= AZ15238



Claim Begin-End: AMC084078-AMC084079

4 Annual Filings



AZ15238-8

AMC079981-AMC084653

UNITED STATES
DEPARTMENT OF THE INTERIOR
BUREAU OF LAND MANAGEMENT

Amc 84078

CREDIT CARD PAYMENT
For Mining Claim Maintenance Fee

THIS IS A CHANGE OF ADDRESS

TELEPHONE SUBMISSION - ACCURACY OF THE BELOW INFORMATION IS THE RESPONSIBILITY OF THE CLAIMANT/OWNER

NAME Ruth CAMPBELL
ADDRESS 4340 ARROWRIDGE CIR
CITY N LAS VEGAS STATE NV ZIP 89032
PHONE # 702 - 656-6174

Entered into
2/20/20
PB

SEND RECEIPT TO Above address
 Other (Include Name and Mailing Address):

AMC NUMBER	CLAIM/SITE NAME
<u>84078</u>	<u>S & H LINKS 1</u>
<u>84079</u>	<u>S & H LINKS 2</u>

2 # of Claim/Site
x 165.00 Each
\$ 330 Total Charged EB (INITIALS)

RECEIPT # 4543554

ENTERED
Ac-782 "2020"
AUG 27 2019
BY: PB

DATE STAMP

RECEIVED
BLM AZ STATE OFFICE
2019 AUG 26 P 3:40
PHOENIX, ARIZONA

**** FOR OFFICIAL USE ONLY ****

DATE _____ INITIALS _____ VERIFIED _____

United States Department of the Interior
Bureau of Land Management
 DIV OF LANDS, MINRLS & ENERGY
 ONE N CENTRAL AVE
 PHOENIX, AZ 85004 -4427
 Phone: 602-417-9200

Receipt

No: 4543554

Transaction #: 4664527	
Date of Transaction: 08/26/2019	
CUSTOMER:	
RUTH CAMPBELL 4340 ARROWRIDGE CIR NORTH LAS VEGAS,NV 89032-0180 US	

LINE #	QTY	DESCRIPTION	REMARKS	UNIT PRICE	TOTAL
1	1.00	LOCATABLE MINERALS / MINING CLAIMS- NOT NEW-UNADJUD,ONE AUTH NO. ONLY / MINING CLAIM MONEY RECEIVED CASES: AMC84078/\$330.00	2020 MAINT (2)	- n/a -	330.00
TOTAL:					\$330.00

PAYMENT INFORMATION			
NOTE: Items will appear on credit card statement as "Bureau of Land Mgmt CO".			
1	AMOUNT:	330.00	POSTMARKED: N/A
	TYPE:	CREDIT CARD	RECEIVED: 08/26/2019
	NAME:	CAMPBELL, RUTH 4340 ARROWRIDGE CIR NORTH LAS VEGAS NV 89032-0180 US	
	CARD NO:	XXXXXXXXXXXX8678	AUTH CODE: 064043
	NAME ON CARD:	RUTH CAMPBELL	
	SIGNATURE:	OVER THE PHONE	

REMARKS

This receipt was generated by the automated BLM Collections and Billing System and is a paper representation of a portion of the official electronic record contained therein.

84078

UNITED STATES
DEPARTMENT OF THE INTERIOR
BUREAU OF LAND MANAGEMENT

CREDIT CARD PAYMENT
For Mining Claim Maintenance Fee

THIS IS A CHANGE OF ADDRESS

TELEPHONE SUBMISSION - ACCURACY OF THE BELOW INFORMATION IS THE RESPONSIBILITY OF THE CLAIMANT/OWNER

NAME Ruth CAMPBELL
ADDRESS 4340 Arrowridge Cir
CITY North Las Vegas STATE NV ZIP 89032
PHONE # 702 - 656 6174

SEND RECEIPT TO Above address
 Other (Include Name and Mailing Address):

AMC NUMBER
84078
84079

CLAIM/SITE NAME
S & H Lynx Creek #1
#2

2 # of Claim/Site
x 155.00 Each
\$ 310 Total Charged RC (INITIALS)

RECEIPT # 4249204

DATE STAMP

ENTERED
AUG 30 2018
BY: RAm

RECEIVED
M AZ STATE OFFICE
2018 AUG 29 P 3:43
PHOENIX, ARIZONA

***** FOR OFFICIAL USE ONLY *****
DATE _____ INITIALS _____ VERIFIED _____

United States Department of the Interior
Bureau of Land Management
 DIV OF LANDS, MINRLS & ENERGY
 ONE N CENTRAL AVE
 PHOENIX, AZ 85004 -4427
 Phone: 602-417-9200

Receipt

No: 4249204

Transaction #: 4364690	
Date of Transaction: 08/29/2018	
CUSTOMER:	
RUTH CAMPBELL 4340 ARROWRIDGE CIR NORTH LAS VEGAS,NV 89032-0180 US	

LINE #	QTY	DESCRIPTION	REMARKS	UNIT PRICE	TOTAL
1	1.00	LOCATABLE MINERALS / MINING CLAIMS- NOT NEW-UNADJUD,ONE AUTH NO. ONLY / MINING CLAIM MONEY RECEIVED CASES: AMC84078/\$310.00	2019 MAINT (2)	- n/a -	310.00
TOTAL:					\$310.00

PAYMENT INFORMATION			
NOTE: Items will appear on credit card statement as "Bureau of Land Mgmt CO".			
1	AMOUNT:	310.00	POSTMARKED: N/A
	TYPE:	CREDIT CARD	RECEIVED: 08/29/2018
	NAME:	CAMPBELL, RUTH 4340 ARROWRIDGE CIR NORTH LAS VEGAS NV 89032-0180 US	
	CARD NO:	XXXXXXXXXXXX8827	AUTH CODE: 060443
	NAME ON CARD:	RUTH CAMPBELL	
	SIGNATURE:		

REMARKS	

This receipt was generated by the automated BLM Collections and Billing System and is a paper representation of a portion of the official electronic record contained therein.

Run Date: 09/05/17

Run Time: 02:33 PM

**DEPARTMENT OF THE INTERIOR
BUREAU OF LAND MANAGEMENT
MINING CLAIMS**

MC Maintenance Fees Paid Through the BLM Pay Portal

CBS Receipt: 3965345

Printed For Lead File # AMC84078

Agency Tracking ID: 1504026107

Assessment Year: 2018

Number of BLM Serial Nr: 2

Paid On: 08/29/2017

Total Amount Paid: \$310.00

Claim Name	BLM Serial No	Lead File No	Amount Paid
S & H LYNX CREEK #1	AMC84078	AMC84078	\$155.00
S & H LYNX CREEK #2	AMC84079	AMC84078	\$155.00

United States Department of the Interior
Bureau of Land Management
 BUSINESS & SUPPORT SVCS DIV
 ONE N CENTRAL AVE SUITE 800
 PHOENIX, AZ 85004 -4427
 Phone: 602-417-9200

Receipt

No: 3965345

Transaction #: 4075221	
Date of Transaction: 08/29/2017	
CUSTOMER:	
RUTH CAMPBELL 4340 ARROWRIDGE CIR NORTH LAS VEGAS,NV 89032 US	

LINE #	QTY	DESCRIPTION	REMARKS	UNIT PRICE	TOTAL
1	1.00	LOCATABLE MINERALS / MINING CLAIMS- NOT NEW-UNADJUD,ONE AUTH NO. ONLY / MINING CLAIM MONEY RECEIVED CASES: AMC84079/\$310.00		- n/a -	310.00
TOTAL:					\$310.00

PAYMENT INFORMATION				
NOTE: Items will appear on credit card statement as "BLM O Mining Claim".				
1	AMOUNT:	310.00	POSTMARKED:	N/A
	TYPE:	CREDIT CARD	RECEIVED:	08/29/2017
	NAME:	RUTH CAMPBELL 4340 ARROWRIDGE CIR NORTH LAS VEGAS NV 89032 US		
	CARD NO:	XXXXXXXXXXXX2877	AUTH CODE:	384163
	NAME ON CARD:	RUTH CAMPBELL		
	EXPIRES:	02/2020		
	SIGNATURE:			

REMARKS

This receipt was generated by the automated BLM Collections and Billing System and is a paper representation of a portion of the official electronic record contained therein.

UNITED STATES
DEPARTMENT OF THE INTERIOR
BUREAU OF LAND MANAGEMENT

84078

CREDIT CARD PAYMENT
For Mining Claim Maintenance Fee

THIS IS A CHANGE OF ADDRESS

TELEPHONE SUBMISSION - ACCURACY OF THE BELOW INFORMATION IS THE RESPONSIBILITY OF THE CLAIMANT/OWNER

NAME RUTH CAMPBELL
ADDRESS 4340 ARROWRIDGE CIRCLE
CITY N LAS VEGAS STATE NV ZIP 89032
PHONE # 702 - 656 6174

SEND RECEIPT TO Above address
 Other (Include Name and Mailing Address):

AMC NUMBER	CLAIM/SITE NAME
<u>84078</u>	<u>SFH LYNX 1</u>
<u>84079</u>	<u>SFH LYNX 2</u>

2 # of Claim/Site
x 155.00 Each 20-acre claim
\$ 310 Total Charged RC (INITIALS)
RECEIPT # 3629158

DATE STAMP

RECEIVED
BLM AZ STATE OFFICE
PHOENIX, ARIZONA
2016 AUG 12 P 1:05
ENTERED
AUG 15 2016
BY: Ram

***** FOR OFFICIAL USE ONLY *****

DATE _____ INITIALS _____ VERIFIED _____

United States Department of the Interior
Bureau of Land Management
 DIV OF LANDS, MINRLS & ENERGY
 ONE N CENTRAL AVE
 PHOENIX, AZ 85004 -4427
 Phone: 602-417-9200

Receipt

No: 3629158

Transaction #: 3732933	
Date of Transaction: 08/12/2016	
CUSTOMER:	
RUTH CAMPBELL 4340 ARROWRIDGE CIR NORTH LAS VEGAS,NV 89032-0180 US	

LINE #	QTY	DESCRIPTION	REMARKS	UNIT PRICE	TOTAL
1	1.00	LOCATABLE MINERALS / MINING CLAIMS- NOT NEW-UNADJUD,ONE AUTH NO. ONLY / MINING CLAIM MONEY RECEIVED CASES: AMC84078/\$310.00	2017 MAINT (2)	- n/a -	310.00
TOTAL:					\$310.00

PAYMENT INFORMATION			
NOTE: Items will appear on credit card statement as "Bureau of Land Mgmt CO".			
1	AMOUNT:	310.00	POSTMARKED: N/A
	TYPE:	CREDIT CARD	RECEIVED: 08/12/2016
	NAME:	CAMPBELL, RUTH 4340 ARROWRIDGE CIR NORTH LAS VEGAS NV 89032-0180 US	
	CARD NO:	XXXXXXXXXXXX2877	AUTH CODE: 236545
	NAME ON CARD:	RUTH A CAMPBELL	
	EXPIRES:	02/2017	
	SIGNATURE:		

REMARKS

This receipt was generated by the automated BLM Collections and Billing System and is a paper representation of a portion of the official electronic record contained therein.

UNITED STATES
DEPARTMENT OF THE INTERIOR
BUREAU OF LAND MANAGEMENT

84078

CREDIT CARD PAYMENT
For Mining Claim Maintenance Fee

THIS IS A CHANGE OF ADDRESS

TELEPHONE SUBMISSION - ACCURACY OF THE BELOW INFORMATION IS THE RESPONSIBILITY OF THE CLAIMANT/OWNER

NAME RUTH A CAMPBELL
ADDRESS 4340 ARROW BRIDGE CIRLE
CITY N LAS VEGAS STATE NV ZIP 89032
PHONE # 702 - 656 6174

SEND RECEIPT TO Above address
 Other (Include Name and Mailing Address):

AMC NUMBER
AMC 84078
84079

CLAIM/SITE NAME
LYNX CREEK

2 # of Claim/Site
x 155.00 Each
\$ 310.00 Total Charged PER (INITIALS)

RECEIPT # 3018993

DATE STAMP

RECEIVED
BLM AZ STATE OFFICE
2015 AUG 27 P 3:37
PHOENIX, ARIZONA
INTERESTED
AUG 28 2015
BY: Rutan

***** FOR OFFICIAL USE ONLY *****
DATE 8/27/15 INITIALS PER VERIFIED _____

United States Department of the Interior
Bureau of Land Management
 LANDS/RECREATION & PLANNING
 ONE N CENTRAL AVE
 PHOENIX, AZ 85004 -2203
 Phone: 602-417-9200

Receipt

No: 3378993

Transaction #: 3477247	
Date of Transaction: 08/27/2015	
CUSTOMER:	
RUTH CAMPBELL 4340 ARROWRIDGE CIR NORTH LAS VEGAS,NV 89032-0180 US	

LINE #	QTY	DESCRIPTION	REMARKS	UNIT PRICE	TOTAL
1	1.00	LOCATABLE MINERALS / MINING CLAIMS-NOT NEW-UNADJUD,ONE AUTH NO. ONLY / MINING CLAIM MONEY RECEIVED CASES: AMC84078/\$310.00	2016 MAINT/2	- n/a -	310.00
TOTAL:					\$310.00

PAYMENT INFORMATION			
NOTE: Items will appear on credit card statement as "Bureau of Land Mgmt CO".			
1	AMOUNT:	310.00	POSTMARKED: N/A
	TYPE:	CREDIT CARD	RECEIVED: 08/27/2015
	NAME:	CAMPBELL, RUTH 4340 ARROWRIDGE CIR NORTH LAS VEGAS NV 89032-0180 US	
	CARD NO:	XXXXXXXXXXXX2877	AUTH CODE: 663818
	NAME ON CARD:	RUTH A CAMPBELL	
	EXPIRES:	02/2017	
	SIGNATURE:		

REMARKS

This receipt was generated by the automated BLM Collections and Billing System and is a paper representation of a portion of the official electronic record contained therein.

INTERED
 AUG 28 2015
 BY: *Ruth*

84078

UNITED STATES
DEPARTMENT OF THE INTERIOR
BUREAU OF LAND MANAGEMENT
**MAINTENANCE FEE PAYMENT FORM
FOR PLACER MINING CLAIMS**

Remitter Name: Ruth Campbell

Mailing Address: 4340 Arrowridge Cir

City, State, Zip: North Las Vegas NV 89032

Check here if this is a change of address.

FOR COUNTY RECORDER'S USE

No. of claims 2
Total due BLM \$ 310.00

- The maintenance fee may be paid by cash, check, money order, Bureau of Land Management (BLM) Declining Deposit Account, or credit card (VISA, American Express, Discover, or MasterCard). Payments must be remitted to the BLM State Office where your claim or site is recorded and received on or before September 1. If the payment is mailed, the envelope must be postmarked by a bona fide delivery service on or before September 1 and received at the proper BLM State Office within 15 calendar days after the due date. Payments may also be made by telephone using a credit card. A complete listing of BLM State Offices with their addresses and phone numbers can be found at <http://www.blm.gov>.
- The maintenance fee for the following claim(s) applies to the assessment year 2014.

CLAIM NAME	BLM SERIAL NO.	ACRES IN CLAIM	PAYMENT DUE TO THE BLM (See Instructions on Page 2)
Lynx #1	AMC84078	20	155.00
Lynx #2	AMC84079	20	155.00

RECEIVED
BLM AZ STATE OFFICE
2014 AUG 27 P 12:14
PHOENIX, ARIZONA


BY: Ruth

Use a separate sheet for additional claim names, serial numbers, and claimant names and addresses.

3114757

SEP 03 2014

United States Department of the Interior
Bureau of Land Management
 LANDS/RECREATION & PLANNING
 ONE N CENTRAL AVE
 PHOENIX, AZ 85004 -2203
 Phone: 602-417-9200



Receipt

No: 3114757

Transaction #: 3206492	
Date of Transaction: 08/27/2014	
CUSTOMER:	
RUTH CAMPBELL 4340 ARROWRIDGE CIR NORTH LAS VEGAS,NV 89032-0180 US	

LINE #	QTY	DESCRIPTION	REMARKS	UNIT PRICE	TOTAL
1	1.00	LOCATABLE MINERALS / MINING CLAIMS- NOT NEW-UNADJUD,ONE AUTH NO. ONLY / MINING CLAIM MONEY RECEIVED CASES: AMC84078/\$310.00	MAINT 2015/2	- n/a -	310.00
TOTAL:					\$310.00

PAYMENT INFORMATION			
NOTE: Items will appear on credit card statement as "Bureau of Land Mgmt CO".			
1	AMOUNT:	310.00	POSTMARKED: N/A
	TYPE:	CREDIT CARD	RECEIVED: 08/27/2014
	NAME:	CAMPBELL, RUTH 4340 ARROWRIDGE CIR NORTH LAS VEGAS NV 89032-0180 US	
	CARD NO:	XXXXXXXXXXXX2877	AUTH CODE: 852087
	NAME ON CARD:	RUTH A CAMPBELL	
	EXPIRES:	02/2017	
	SIGNATURE:		

REMARKS
LH

This receipt was generated by the automated BLM Collections and Billing System and is a paper representation of a portion of the official electronic record contained therein.

UNITED STATES
DEPARTMENT OF THE INTERIOR
BUREAU OF LAND MANAGEMENT

CREDIT CARD PAYMENT
For Mining Claim Maintenance Fee

841078

THIS IS A CHANGE OF ADDRESS

TELEPHONE SUBMISSION - ACCURACY OF THE BELOW INFORMATION IS THE RESPONSIBILITY OF THE CLAIMANT/OWNER

NAME Ruth Campbell
ADDRESS 4340 Arrow Ridge Cir
CITY N. Las Vegas STATE NV ZIP 89032
PHONE # 702 - 656 6174

SEND RECEIPT TO Above address
 Other (Include Name and Mailing Address):

AMC NUMBER
AMC 84078
AMC 84079

CLAIM/SITE NAME
S 3 H Lynx 1
S 3 H Lynx 2

2020 # of Claim/Site
x 140.00 Each
\$ 280.00 Total Charged RC (INITIALS)

RECEIPT # 2867654

DATE STAMP

RECEIVED
BLM AZ STATE OFFICE
2013 AUG 28 P 1:07
PHOENIX, ARIZONA

***** FOR OFFICIAL USE ONLY *****		
DATE <u>SEP - 6 2013</u>	INITIALS <u>RC</u>	VERIFIED _____

**United States Department of the Interior
Bureau of Land Management
LANDS/RECREATION & PLANNING
ONE N CENTRAL AVE
PHOENIX, AZ 85004 -2203
Phone: 602-417-9200**

Receipt

No: 2867654

Transaction #: 2953590	
Date of Transaction: 08/28/2013	
CUSTOMER:	
RUTH CAMPBELL 4340 ARROWRIDGE CIR NORTH LAS VEGAS,NV 89032-0180 US	

LINE #	QTY	DESCRIPTION	REMARKS	UNIT PRICE	TOTAL
1	1.00	LOCATABLE MINERALS / MINING CLAIMS- NOT NEW-UNADJUD,ONE AUTH NO. ONLY / MINING CLAIM MONEY RECEIVED CASES: AMC84078/\$280.00	2014 MAINT (2)	- n/a -	280.00
TOTAL:					\$280.00

PAYMENT INFORMATION			
NOTE: Items will appear on credit card statement as "Bureau of Land Mgmt CO".			
1	AMOUNT:	280.00	POSTMARKED: N/A
	TYPE:	CREDIT CARD	RECEIVED: 08/28/2013
	NAME:	CAMPBELL, RUTH 4340 ARROWRIDGE CIR NORTH LAS VEGAS NV 89032-0180 US	
	CARD NO:	XXXXXXXXXXXX1394	AUTH CODE: 946768
	NAME ON CARD:	RUTH A CAMPBELL	
	EXPIRES:	02/2016	
	SIGNATURE:		

REMARKS

This receipt was generated by the automated BLM Collections and Billing System and is a paper representation of a portion of the official electronic record contained therein.

Amc 84078

UNITED STATES
DEPARTMENT OF THE INTERIOR
BUREAU OF LAND MANAGEMENT

CREDIT CARD PAYMENT
For Mining Claim Maintenance Fee

THIS IS A CHANGE OF ADDRESS

TELEPHONE SUBMISSION - ACCURACY OF THE BELOW INFORMATION IS THE RESPONSIBILITY OF THE CLAIMANT/OWNER

NAME ROUTH CAMPBELL
ADDRESS 4340 ARROW RIDGE CIRCLE
CITY LAS VEGAS STATE NV ZIP 89032
PHONE # 702 - 656 6174

SEND RECEIPT TO Above address
 Other (Include Name and Mailing Address):

AMC NUMBER
84078
84079

CLAIM/SITE NAME
H+L LYNX #1
H+L LYNX #2

2 # of Claim/Site
x 140.00 Each
\$ 280 Total Charged RC (INITIALS)

RECEIPT # 2647143

DATE STAMP

RECEIVED
BLM AZ STATE OFFICE
2012 AUG 31 P 1:25
PHOENIX, ARIZONA

ENTERED INTO COMPUTER

9/11/2012
S

***** FOR OFFICIAL USE ONLY *****
DATE _____ INITIALS _____ VERIFIED _____

United States Department of the Interior
Bureau of Land Management
 LANDS/RECREATION & PLANNING
 ONE N CENTRAL AVE
 PHOENIX, AZ 85004 -2203
 Phone: 602-417-9200

Receipt

No: 2647143

Transaction #: 2727912	
Date of Transaction: 08/31/2012	
CUSTOMER:	
RUTH CAMPBELL 4340 ARROWRIDGE CIR NORTH LAS VEGAS,NV 89032-0180 US	

LINE #	QTY	DESCRIPTION	REMARKS	UNIT PRICE	TOTAL
1	1.00	LOCATABLE MINERALS / MINING CLAIMS- NOT NEW-UNADJUD,ONE AUTH NO. ONLY / MINING CLAIM MONEY RECEIVED CASES: AMC84078/\$280.00	2013 MAINT (2)	- n/a -	280.00
TOTAL:					\$280.00

PAYMENT INFORMATION			
NOTE: Items will appear on credit card statement as "Bureau of Land Mgmt CO".			
1	AMOUNT:	280.00	POSTMARKED: N/A
	TYPE:	CREDIT CARD	RECEIVED: 08/31/2012
	NAME:	CAMPBELL, RUTH 4340 ARROWRIDGE CIR NORTH LAS VEGAS NV 89032-0180 US	
	CARD NO:	XXXXXXXXXXXX7000	AUTH CODE: 132210
	NAME ON CARD:	RUTH CAMPBELL	
	EXPIRES:	06/2014	
	SIGNATURE:		

REMARKS

This receipt was generated by the automated BLM Collections and Billing System and is a paper representation of a portion of the official electronic record contained therein.

AMC 84078

UNITED STATES
DEPARTMENT OF THE INTERIOR
BUREAU OF LAND MANAGEMENT

CREDIT CARD PAYMENT
For Mining Claim Maintenance Fee

THIS IS A CHANGE OF ADDRESS

TELEPHONE SUBMISSION - ACCURACY OF THE BELOW INFORMATION IS THE RESPONSIBILITY OF THE CLAIMANT/OWNER

NAME Ruthi Campbell
ADDRESS 4340 Arrow-Ridge Cir.
CITY N. Las Vegas STATE NV ZIP 89032
PHONE # 702 - 656-6174

SEND RECEIPT TO Above address
 Other (Include Name and Mailing Address):

AMC NUMBER
84078
84079

CLAIM/SITE NAME
Lynx Creek 1
Lynx Creek 2

2 # of Claim/Site
x 140.00 Each
\$ 280.00 Total Charged Ad (INITIALS)

RECEIPT # 2419834

DATE STAMP

RECEIVED
BLM AZ STATE OFFICE
2011 AUG 30 A 9:11
PHOENIX, ARIZONA

ENTERED INTO COMPUTER
9/8/11 AT

***** FOR OFFICIAL USE ONLY *****
DATE _____ INITIALS _____ VERIFIED _____

United States Department of the Interior
Bureau of Land Management
 LANDS/RECREATION & PLANNING
 ONE N CENTRAL AVE
 PHOENIX, AZ 85004 -2203
 Phone: 602-417-9200

Receipt

No: 2419834

Transaction #: 2495148	
Date of Transaction: 08/30/2011	
CUSTOMER:	
RUTH CAMPBELL 4340 ARROWRIDGE CIR NORTH LAS VEGAS,NV 89032-0180 US	

LINE #	QTY	DESCRIPTION	REMARKS	UNIT PRICE	TOTAL
1	1.00	LOCATABLE MINERALS / MINING CLAIMS-NOT NEW-UNADJUD,ONE AUTH NO. ONLY / MINING CLAIM MONEY RECEIVED CASES: AMC84078/\$280.00	MAINT FEE PYMNT (2) 2012	- n/a -	280.00
TOTAL:					\$280.00

PAYMENT INFORMATION					
NOTE: Items will appear on credit card statement as "Bureau of Land Mgmt CO".					
1	AMOUNT:	280.00	POSTMARKED:	N/A	
	TYPE:	CREDIT CARD	RECEIVED:	08/30/2011	
	NAME:	CAMPBELL, RUTH 4340 ARROWRIDGE CIR NORTH LAS VEGAS NV 89032-0180 US			
	CARD NO:	XXXXXXXXXXXX7000	AUTH CODE:	168710	
	NAME ON CARD:	RUTH A CAMPBELL			
	EXPIRES:	06/2014			
	SIGNATURE:				

REMARKS

This receipt was generated by the automated BLM Collections and Billing System and is a paper representation of a portion of the official electronic record contained therein.

AMC 84078

UNITED STATES
DEPARTMENT OF THE INTERIOR
BUREAU OF LAND MANAGEMENT

CREDIT CARD PAYMENT
For Mining Claim Maintenance Fee

THIS IS A CHANGE OF ADDRESS

TELEPHONE SUBMISSION - ACCURACY OF THE BELOW INFORMATION IS THE RESPONSIBILITY OF THE CLAIMANT/OWNER

NAME Ruth Campbell ✓
ADDRESS 4340 Arrowridge Cir
CITY North Las Vegas STATE NV ZIP 89032
PHONE # 702 - 656-6174

SEND RECEIPT TO Above address
 Other (Include Name and Mailing Address):

ENTERED INTO COMPUTER

SEP 16 2010

AMC NUMBER
84078
84079

CLAIM/SITE NAME
links creek 1
links creek 2

2 # of Claim/Site
x 140.00 Each
\$ 280.00 Total Charged AD (INITIALS)

RECEIPT # 2202925

DATE STAMP

RECEIVED
BLM AZ STATE OFFICE
2010 AUG 27 A 11:26
PHOENIX, ARIZONA

***** FOR OFFICIAL USE ONLY *****
DATE _____ INITIALS _____ VERIFIED _____

United States Department of the Interior
Bureau of Land Management
 LANDS/RECREATION & PLANNING
 ONE N CENTRAL AVE
 PHOENIX, AZ 85004 -2203
 Phone:

Receipt

No: 2202925

Transaction #: 2272861	ENTERED INTO COMPUTER
Date of Transaction: 08/27/2010	
CUSTOMER: RUTH CAMPBELL 4340 ARROWRIDGE CIR NORTH LAS VEGAS, NV 89032-0180 US	SEP 1 6 2010

LINE #	QTY	DESCRIPTION	REMARKS	UNIT PRICE	TOTAL
1	1.00	LOCATABLE MINERALS / MINING CLAIMS- NOT NEW-UNADJUD, ONE AUTH NO. ONLY / MINING CLAIM MONEY RECEIVED CASES: AMC84078/\$280.00	MAINT FEE PYMNT (2) 2011	- n/a -	280.00
TOTAL:					\$280.00

PAYMENT INFORMATION			
NOTE: Items will appear on credit card statement as "Bureau of Land Mgmt CO".			
1	AMOUNT:	280.00	POSTMARKED: N/A
	TYPE:	CREDIT CARD	RECEIVED: 08/27/2010
	NAME:	CAMPBELL, RUTH 4340 ARROWRIDGE CIR NORTH LAS VEGAS NV 89032-0180 US	
	CARD NO:	XXXXXXXXXXXX2800	AUTH CODE: 913920
	NAME ON CARD:	RUTH A CAMPBELL	
	EXPIRES:	09/2012	
	SIGNATURE:		

REMARKS

This receipt was generated by the automated BLM Collections and Billing System and is a paper representation of a portion of the official electronic record contained therein.

UNITED STATES
DEPARTMENT OF THE INTERIOR
BUREAU OF LAND MANAGEMENT

AMC 84078

CREDIT CARD PAYMENT
For Mining Claim Maintenance Fee

THIS IS A CHANGE OF ADDRESS

TELEPHONE SUBMISSION - ACCURACY OF THE BELOW INFORMATION IS THE RESPONSIBILITY OF THE CLAIMANT/OWNER

NAME Ruth Campbell
ADDRESS 4340 Arrow Ridge Cir
CITY N Las Vegas STATE NV ZIP 89032
PHONE # 702 - 656-6174

SEND RECEIPT TO Above address
 Other (Include Name and Mailing Address):

AMC NUMBER

84078 L

84079

CLAIM/SITE NAME

2 # of Claim/Site
~~x/40.725.00~~ Each
\$ 280 Total Charged SC (INITIALS)

DATE STAMP

RECEIVED
BLM AZ STATE OFFICE
2009 AUG 22 P 3:41
PHOENIX, ARIZONA

ENTERED
SEP 11 2009
299

**** FOR OFFICIAL USE ONLY ****

DATE _____ INITIALS _____ VERIFIED _____

United States Department of the Interior
Bureau of Land Management
 BUSINESS & SUPPORT SVCS DIV
 ONE N CENTRAL AVE SUITE 800
 PHOENIX, AZ 85004 -4427
 Phone: (602) 417-9200

Receipt

No: 1995665

Transaction #: 2059971	
Date of Transaction: 09/03/2009	
CUSTOMER:	RUTH CAMPBELL 4340 ARROWRIDGE CIR NORTH LAS VEGAS,NV 89032-0180 US

LINE #	QTY	DESCRIPTION	REMARKS	UNIT PRICE	TOTAL
1	1.00	LOCATABLE MINERALS / MINING CLAIMS-NOT NEW-UNADJUD,ONE AUTH NO. ONLY / MINING CLAIM MONEY RECEIVED CASES: AMC84078/\$280.00	MAINT (2) 2010	- n/a -	280.00
TOTAL:					\$280.00

PAYMENT INFORMATION			
NOTE: Items will appear on credit card statement as "Bureau of Land Mgmt CO".			
1	AMOUNT:	280.00	POSTMARKED: N/A
	TYPE:	CREDIT CARD	RECEIVED: 09/03/2009
	NAME:	CAMPBELL, RUTH 4340 ARROWRIDGE CIR NORTH LAS VEGAS NV 89032-0180 US	
	CARD NO:	XXXXXXXXXXXX5450	AUTH CODE: 09041Z
	NAME ON CARD:	RUTH A CAMPBELL	
	EXPIRES:	11/2010	
	SIGNATURE:		

REMARKS

This receipt was generated by the automated BLM Collections and Billing System and is a paper representation of a portion of the official electronic record contained therein.

AMC 84078

UNITED STATES
DEPARTMENT OF THE INTERIOR
BUREAU OF LAND MANAGEMENT

CREDIT CARD PAYMENT
FOR MINING CLAIM MAINTENANCE FEE

NAME Ruth Campbell
ADDRESS 4340 Arrowridge Cir
CITY N. Las Vegas STATE NV ZIP 89032
PHONE # (702) 656-6174

SEND RECEIPT TO ABOVE ADDRESS
SEND RECEIPT TO: _____

AMC NUMBER

CLAIM/SITE NAME

L 84078

84079

DATE STAMP

TELEPHONE SUBMISSION - ACCURACY OF THE ABOVE INFORMATION
IS THE RESPONSIBILITY OF THE CLAIMANT/OWNER

FOR OFFICIAL USE ONLY

PHOENIX, ARIZONA
2008 AUG 26 A 11:05
RECEIVED
BLM AZ STATE OFFICE

DATE _____ INITIALS _____ VERIFIED _____
COUNT 2 \$ 250 INITIALS JMC

1077443

ENTERED INTO COMPUTER
9/14/08 eb

United States Department of the Interior
Bureau of Land Management
 BUSINESS & SUPPORT SVCS DIV
 ONE N CENTRAL AVE SUITE 800
 PHOENIX, AZ 85004 -4427
 Phone: (602) 417-9200

Receipt

No:

1777443

Transaction #: 1835271	
Date of Transaction: 09/02/2008	
CUSTOMER:	RUTH CABELL 4340 ARROWRIDGE CIR NORTH LAS VEGAS,NV 89032

LINE #	QTY	DESCRIPTION	REMARKS	UNIT PRICE	TOTAL
1	1.00	LOCATABLE MINERALS / MINING CLAIMS-NOT NEW-UNADJUD,ONE AUTH NO. ONLY / MINING CLAIM MONEY RECEIVED (455) CASES: AMC84078/\$250.00	MAINT 2009/2	- n/a -	250.00
TOTAL:					\$250.00

PAYMENT INFORMATION			
NOTE: Items will appear on credit card statement as "Bureau of Land Mgmt CO".			
1	AMOUNT:	\$250.00	POSTMARKED: N/A
	TYPE:	CREDIT CARD	RECEIVED: 09/02/2008
	NAME:	CABELL, RUTH 4340 ARROWRIDGE CIR NORTH LAS VEGAS NV 89032	
	CARD NO:	XXXXXXXXXXXX5450	AUTH CODE: 05284Z
	NAME ON CARD:	RUTH CABELL	
	EXPIRES:	11/30/2010	
	SIGNATURE:		

REMARKS

This receipt was generated by the automated BLM Collections and Billing System and is a paper representation of a portion of the official electronic record contained therein.

United States Department of the Interior

BUREAU OF LAND MANAGEMENT
ARIZONA STATE OFFICE

MINING CLAIM MAINTENANCE FEE

AMC 84078

NAME: Ruth Campbell
ADDRESS: 4340 Arrowridge Circle
CITY: Las Vegas STATE AZ ZIP 89032
PHONE # (702) 656-6174

SEND RECEIPT TO ABOVE ADDRESS
SEND RECEIPT TO :

AMC NUMBER	CLAIM/SITE NAME
84078	S/H LINKS 1
84079	S/H LINKS 2

DATE STAMP

PHOENIX, AZ
2007 AUG 29 P 4: 25
RECEIVED
B.L.M. AZ STATE OFFICE

TELEPHONE SUBMISSION - ACCURACY OF THE ABOVE INFORMATION IS THE RESPONSIBILITY OF THE CLAIMANT/OWNER

FOR OFFICIAL USE ONLY

DATE INITIALS SB

COUNT 2 X \$ 125.00 = \$ 250. INITIALS SB

ENTERED IN COMPUTER

RE 9/20/07

United States Department of the Interior
Bureau of Land Management
 BUSINESS & SUPPORT SVCS DIV
 ONE N CENTRAL AVE SUITE 800
 PHOENIX, AZ 85004 -4427
 Phone: (602) 417-9200

Receipt

No: 1558747

Transaction #: 1610399	
Date of Transaction: 08/31/2007	
CUSTOMER:	RUTH CAMPBELL 4340 ARROWRIDGE CIR NORTH LAS VEGAS,NV 89032

LINE #	QTY	DESCRIPTION	REMARKS	UNIT PRICE	TOTAL
1	1.00	LOCATABLE MINERALS / MINING CLAIMS- NOT NEW-UNADJUD,ONE AUTH NO. ONLY / MINING CLAIM MONEY RECEIVED (455) CASES: AMC84078/\$250.00	MAINT 2008 (2)	- n/a -	250.00
TOTAL:					\$250.00

PAYMENT INFORMATION					
NOTE: Items will appear on credit card statement as "Bureau of Land Management".					
1	AMOUNT:	\$250.00	POSTMARKED:	N/A	
	TYPE:	CREDIT CARD	RECEIVED:	08/31/2007	
	NAME:	CAMPBELL, RUTH 4340 ARROWRIDGE CIR NORTH LAS VEGAS NV 89032			
	CARD NO:	XXXXXXXXXXXX5450	AUTH CODE:	09327Z	
	NAME ON CARD:	RUTH CAMPBELL			
	EXPIRES:	11/30/2010			
	SIGNATURE:				

REMARKS

This receipt was generated by the automated BLM Collections and Billing System and is a paper representation of a portion of the official electronic record contained therein.

UNITED STATES
DEPARTMENT OF THE INTERIOR
BUREAU OF LAND MANAGEMENT

AMC 84078

CREDIT CARD PAYMENT
FOR MINING CLAIM MAINTENANCE FEE

NAME Ruth Campbell
ADDRESS 4340 Arrowridge Cr
CITY N. Las Vegas STATE NV ZIP 89032
PHONE # (702) 656 6174

SEND RECEIPT TO ABOVE ADDRESS

SEND RECEIPT TO: _____

AMC NUMBER

CLAIM/SITE NAME

84078

S & H LINKS-1

84079

S & H LINKS-2

RECEIVED
B.L.M. AZ STATE OFFICE
DATE STAMP
2006 AUG 29 P 1:19
PHOENIX, ARIZONA

TELEPHONE SUBMISSION - ACCURACY OF THE ABOVE INFORMATION
IS THE RESPONSIBILITY OF THE CLAIMANT/OWNER

FOR OFFICIAL USE ONLY

DATE 9/14/06 INITIALS RE VERIFIED _____

COUNT 2 \$ 250⁰⁰ INITIALS (TR)

United States Department of the Interior
Bureau of Land Management
 BUSINESS & SUPPORT SVCS DIV
 ONE N CENTRAL AVE
 PHOENIX, AZ 85004 -2203
 Phone: (602) 417-9200

Receipt

No: 1350237

Transaction #: 1395564	
Date of Transaction: 09/01/2006	
CUSTOMER:	RUTH CAMPBELL 4340 ARROWRIDGE CIR N LAS VEGAS,NV 89032

LINE #	QTY	DESCRIPTION	REMARKS	UNIT PRICE	TOTAL
1	1.00	LOCATABLE MINERALS / MINING CLAIMS-NOT NEW-UNADJUD,ONE AUTH NO. ONLY / MINING CLAIM MONEY RECEIVED (455) CASES: AMC84078/\$250.00	MAINT 2007/2	- n/a -	250.00
TOTAL:					\$250.00

PAYMENT INFORMATION			
NOTE: Items will appear on credit card statement as "Bureau of Land Management".			
1	AMOUNT:	\$250.00	POSTMARKED: N/A
	TYPE:	CREDIT CARD	RECEIVED: 09/01/2006
	NAME:	CAMPBELL, RUTH 4340 ARROWRIDGE CIR N LAS VEGAS NV 89032	
	CARD NO:	XXXXXXXXXXXX2848	AUTH CODE: 500117
	NAME ON CARD:	SHERRY C IVY	
	EXPIRES:	01/31/2008	
	SIGNATURE:		

REMARKS

This receipt was generated by the automated BLM Collections and Billing System and is a paper representation of a portion of the official electronic record contained therein.

UNITED STATES
DEPARTMENT OF THE INTERIOR
BUREAU OF LAND MANAGEMENT

Amc. 84078

CREDIT CARD PAYMENT
FOR MINING CLAIM MAINTENANCE FEE

NAME Ruth Campbell

ADDRESS 4340 Arrow Ridge Circle

CITY North Las Vegas STATE NV ZIP 89032

PHONE # (702) 656-6174

SEND RECEIPT TO ABOVE ADDRESS

SEND RECEIPT TO: _____

AMC NUMBER

CLAIM/SITE NAME

84078

S & H LYNX #1

84079

S & H LYNX #2

DATE STAMP

COUNT 2 \$ 250⁰⁰ INITIALS RC

TELEPHONE SUBMISSION - ACCURACY OF THE ABOVE INFORMATION
IS THE RESPONSIBILITY OF THE CLAIMANT/OWNER

#1132120

FOR OFFICIAL USE ONLY

AUG 30 2005

DATE

RB
INITIALS

✓
VERIFIED

PHOENIX, ARIZONA

2005 AUG 18 P 1:50

RECEIVED
B.L.M. AZ STATE OFFICE

ENTERED INTO COMPUTER

United States Department of the Interior
Bureau of Land Management
 BUSINESS & SUPPORT SVCS DIV
 222 N CENTRAL AVE
 PHOENIX, AZ 85004 -2203
 Phone: (602) 417-9200

Receipt	
No:	1132120

Transaction #: 1171192	ENTERED INTO COMPUTER AUG 30 2005 <i>RB</i>
Date of Transaction: 08/18/2005	
CUSTOMER: RUTH CAMPBELL 4340 ARROW RIDGE CIR N LAS VEGAS, NV 89032	

LINE #	QTY	DESCRIPTION	REMARKS	UNIT PRICE	TOTAL
1	1.00	LOCATABLE MINERALS / MINING CLAIMS-NOT NEW-UNADJUD, ONE AUTH NO. ONLY / MINING CLAIM MONEY RECEIVED (455) CASES: AMC84078/\$250.00	MAINT 2006/1	- n/a -	250.00
TOTAL:					\$250.00

PAYMENT INFORMATION			
NOTE: Items will appear on credit card statement as "Bureau of Land Management".			
1	AMOUNT:	\$250.00	POSTMARKED: N/A
	TYPE:	CREDIT CARD	RECEIVED: 08/18/2005
	NAME:	CAMPBELL, RUTH 4340 ARROW RIDGE CIR N LAS VEGAS NV 89032	
	CARD NO:	XXXXXXXXXXXX8025	AUTH CODE: 042543
	NAME ON CARD:	RUTH CAMPBELL	
	EXPIRES:	12/31/2005	
	SIGNATURE:		

REMARKS

This receipt was generated by the automated BLM Collections and Billing System and is a paper representation of a portion of the official electronic record contained therein.

From: A7SO BLM

6024179314

08/30/2004 10:21 #980 P.001/002

Amc 84078

Public Room

MAINTENANCE FEE PAYMENT

BUREAU OF LAND MANAGEMENT
222 N CENTRAL AVENUE
PHOENIX, AZ 85004
602-417-9200
www.az.blm.gov

Mining Claim Maintenance Fee Payment of \$125 per claim/site is due on or before September 1, 2004, in lieu of assessment work for the upcoming assessment year beginning September 1 of the year noted above.

RECEIVED
B.L.M. AZ STATE OFFICE
2004 AUG 30 P 3:24
PHOENIX, ARIZONA
BLM Date Stamp

Table with 6 columns: AMC NUMBER, CLAIM/SITE NAME, COUNTY/RECORDING DATA, FILE, TWP, RND. Contains handwritten entries for AMC 84078 and 84079.

List additional claims on the reverse side of this form.

Check here if this is a change of address.

CLAIMANT NAME: Ruth Campbell
ADDRESS: 4340 Arrowridge Cir
CITY: NV STATE: NV ZIP: 89032
PHONE: 702-656-6174
SIGNATURE: Ruth Campbell

Claimant or agent must sign to record with the County.

No of Claims: 2 x \$125 = 250.00
Check No: Credit Card Init: TS
Receipt No: 941678
ENTERED INTO COMPUTER
FOR BLM USE ONLY SEP 10 2004 PB

United States Department of the Interior
Bureau of Land Management
 BUSINESS & SUPPORT SVCS DIV
 222 N CENTRAL AVE
 PHOENIX, AZ 85004 -2203
 Phone: (602) 417-9200

Receipt	
No.	941678

Transaction #: 976045
Date of Transaction: 08/30/2004
CUSTOMER: RUTH CAMPBELL 4340 ARROWRIDGE CIR NORTH LAS VEGAS,NV 89032

LINE #	QTY	DESCRIPTION	REMARKS	UNIT PRICE	TOTAL
1	1.00	LOCATABLE MINERALS / MINING CLAIMS-NOT NEW-UNADJUD,ONE AUTH NO. ONLY / MINING CLAIM MONEY RECEIVED (455) CASES: AMC84078/\$250.00	MAIN 2005 (2)	- n/a -	250.00
TOTAL:					\$250.00

PAYMENT INFORMATION			
NOTE: Items will appear on credit card statement as "Bureau of Land Management".			
1	AMOUNT:	\$250.00	POSTMARKED: N/A
	TYPE:	CREDIT CARD	RECEIVED: 08/30/2004
	NAME:	CAMPBELL, RUTH 4340 ARROWRIDGE CIR NORTH LAS VEGAS NV 89032	
	CARD NO:	XXXXXXXXXXXX2560	AUTH CODE: 140016
	NAME ON CARD:	RUTH CAMPBELL	
	EXPIRES:	04/30/2005	
	SIGNATURE:		

REMARKS

This receipt was generated by the automated BLM Collections and Billing System and is a paper representation of a portion of the official electronic record contained therein.

Ruth Campbell
4340 Arrowridge cir
NLV, NV. 89032

MAINTENANCE FEE PAYMENT

Mining Claim Maintenance Fee Payment of \$100 per claim or site is due on or before September 1, 20____, in lieu of assessment work for the upcoming assessment year beginning September 1 of the year noted above.

BUREAU OF LAND MANAGEMENT
ARIZONA STATE OFFICE
222 NORTH CENTRAL AVENUE
PHOENIX, AZ 85004
602-417-9200
www.az.blm.gov

FOR BLM USE ONLY	
NO. OF CLAIMS: <u>2</u>	X \$100 = \$ <u>200⁰⁰</u>
RECEIPT NO: _____	CHECK NO: <u>5274</u>
INIT: <u>JES</u>	

5274 ✓#

BLM SERIAL NUMBERS	NAME OF CLAIMS/SITES	COUNTY BOOK/DOCKET & PAGE OR FEE NUMBER
1. AMC <u>84078</u>		<u>Lynx #1</u>
2. AMC <u>84079</u>		<u>Lyny #2</u>
3. AMC _____		_____
4. AMC _____		_____
5. AMC _____		_____
6. AMC _____		_____
7. AMC _____		_____
8. AMC _____		_____
9. AMC _____		_____
10. AMC _____		_____

List additional claims on the reverse side of this form.

CHECK HERE IF THIS IS A CHANGE OF ADDRESS

CLAIMANT'S NAME: Ruth Campbell

ADDRESS: 4340 Arrowridge cir

CITY: NLV STATE: NV ZIP: 89032

PHONE: 702-656-6174

Signature: Ruth Campbell

To record with the County, one claimant or an agent must sign.

9/16/03

ENTERED INTO COMPUTER

ARIZONA STATE OFFICE
PHOENIX, ARIZONA

RECEIVED
BUREAU OF LAND MANAGEMENT

DATE STAMP
2003 AUG 26 9 03 AM

✓

United States Department of the Interior
Bureau of Land Management
 BUSINESS & SUPPORT SVCS DIV
 222 N CENTRAL AVE
 PHOENIX, AZ 85004 -2203
 Phone: (602) 417-9200

Receipt	
No:	739421

Transaction #: 768947
Date of Transaction: 08/27/2003
CUSTOMER: RUTH CAMPBELL 4340 ARROWRIDGE CIR NORTH LAS VEGAS,NV 89032

LINE #	QTY	DESCRIPTION	REMARKS	UNIT PRICE	TOTAL
1	1.00	LOCATABLE MINERALS / MINING CLAIMS-NOT NEW-UNADJUD,ONE AUTH NO. ONLY / MINING CLAIM MONEY RECEIVED (455) CASES: AMC84078/\$200.00	MAIN 2004 (2)	- n/a -	200.00
TOTAL:					\$200.00

PAYMENT INFORMATION		
1	AMOUNT: \$200.00	POSTMARKED: 08/21/2003
	TYPE: CHECK	RECEIVED: 08/26/2003
	CHECK NO: 5274	
	NAME: CAMPBELL, TIMOTHY N 4340 ARROWRIDGE CIR NORTH LAS VEGAS NV 89032	

REMARKS

This receipt was generated by the automated BLM Collections and Billing System and is a paper representation of a portion of the official electronic record contained therein.

MAINTENANCE FEE PAYMENT

Mining Claim Maintenance Fee Payment of \$100 per claim or site is due on or before September 1, 2002, in lieu of assessment work for the upcoming assessment year beginning September 1 of the year noted above.

BUREAU OF LAND MANAGEMENT
ARIZONA STATE OFFICE
222 NORTH CENTRAL AVENUE
PHOENIX, AZ 85004
602-417-9200
www.az.blm.gov

FOR BLM USE ONLY	
NO. OF CLAIMS: <u>2</u>	X \$100 = \$ <u>200</u>
RECEIPT NO.: _____	CHECK NO.: _____
INIT: <u>TR</u>	

BLM SERIAL
NUMBERS

NAME OF CLAIMS/SITES

- | | |
|---------------------|----------------|
| 1. AMC <u>84078</u> | <u>Lynx #1</u> |
| 2. AMC <u>84079</u> | <u>Lynx #2</u> |
| 3. AMC _____ | _____ |
| 4. AMC _____ | _____ |
| 5. AMC _____ | _____ |
| 6. AMC _____ | _____ |
| 7. AMC _____ | _____ |
| 8. AMC _____ | _____ |
| 9. AMC _____ | _____ |
| 10. AMC _____ | _____ |

List additional claims on the reverse side of this form.

CHECK HERE IF THIS IS A CHANGE OF ADDRESS

CLAIMANT'S NAME: Ruth Campbell
ADDRESS: 4340 Arrowridge Cir
CITY: NLV STATE: NV ZIP: 89032
PHONE: 702-656-6174

Signature: Ruth Campbell
To record with the County, one claimant or an agent must sign.

RECEIVED
B.L.M. AZ STATE OFFICE
2002 AUG 27 P 12:43
PHOENIX, ARIZONA

BLM DATE STAMP

ENTERED INTO COMPUTER
9/16/02 AB

NAME: _____ ADDRESS: _____
CITY: _____ STATE: _____ ZIP: _____ IS THIS A NEW ADDRESS

NAME: _____ ADDRESS: _____
CITY: _____ STATE: _____ ZIP: _____ IS THIS A NEW ADDRESS

NAME: _____ ADDRESS: _____
CITY: _____ STATE: _____ ZIP: _____ IS THIS A NEW ADDRESS

NAME: _____ ADDRESS: _____
CITY: _____ STATE: _____ ZIP: _____ IS THIS A NEW ADDRESS

NAME: _____ ADDRESS: _____
CITY: _____ STATE: _____ ZIP: _____ IS THIS A NEW ADDRESS

NAME: _____ ADDRESS: _____
CITY: _____ STATE: _____ ZIP: _____ IS THIS A NEW ADDRESS

NAME: _____ ADDRESS: _____
CITY: _____ STATE: _____ ZIP: _____ IS THIS A NEW ADDRESS

NAME: _____ ADDRESS: _____
CITY: _____ STATE: _____ ZIP: _____ IS THIS A NEW ADDRESS

FOR BLM USE ONLY	
DATE ENTERED INTO COMPUTER:	_____
INITIALS:	_____ VERIFIED: _____

United States Department of the Interior
Bureau of Land Management
 BUSINESS & SUPPORT SVCS DIV
 222 N CENTRAL AVE
 PHOENIX, AZ 85004 -2203
 Phone: (602) 417-9200

Receipt	
No:	549190

Transaction #: 573906	
Date of Transaction: 08/27/2002	
CUSTOMER:	RUTH CAMPBELL 4340 ARROWRIDGE CIR NORTH LAS VEGAS, NV 89030

LINE #	QTY	DESCRIPTION	REMARKS	UNIT PRICE	TOTAL
1	1.00	LOCATABLE MINERALS / MINING CLAIMS-NOT NEW-UNADJUD,ONE AUTH NO. ONLY / MINING CLAIM MONEY RECEIVED (455) CASES: AMC84078/\$200.00	MAINT 2003 (2)	- n/a -	200.00
TOTAL:					\$200.00

PAYMENT INFORMATION					
1	AMOUNT:	\$200.00	POSTMARKED:	N/A	
	TYPE:	CHECK	RECEIVED:	08/27/2002	
	CHECK NO:	4156			
	NAME:	CAMPBELL, RUTH 4340 ARROWRIDGE CIR NORTH LAS VEGAS NV 89030			

REMARKS

This receipt was generated by the automated BLM Collections and Billing System and is a paper representation of a portion of the official electronic record contained therein.

United States Department of the Interior
Bureau of Land Management
 BUSINESS & SUPPORT SVCS DIV
 222 N CENTRAL AVE
 PHOENIX, AZ 85004 -2203
 Phone: (602) 417-9200

Receipt	
No:	366992

Transaction #: 385630
Date of Transaction: 08/28/2001

CUSTOMER: RUTH CAMPBELL
 4340 ARROWRIDGE CIR
 N LAS VEGAS,NV 89032

LINE #	QTY	COMMODITY / SUBJECT / ACTION / PRODUCT	REMARKS	UNIT PRICE	TOTAL
1	1.00	LOCATABLE MINERALS / MINING CLAIMS-NOT NEW-UNADJUD,ONE AUTH NO. ONLY / MINING CLAIM MONEY RECEIVED (455)	MAINT FEES 2002 (2)	- n/a -	\$200.00
TOTAL:					\$200.00

PAYMENT INFORMATION			
1	AMOUNT:	\$200.00	POSTMARKED: N/A
	TYPE:	CHECK	RECEIVED: 08/28/2001
	CHECK NO:	3855	
	NAME:	CAMPBELL, RUTH 4340 ARROWRIDGE CIR N LAS VEGAS NV 89032	

REMARKS

CASE SERIAL NUMBER INFORMATION		
TRNS #	LINE #	CASES
385630	1	AMC84078/\$200.00

This receipt was generated by the automated BLM Collections and Billings System and is a paper representation of a portion of the official electronic record contained therein.

MAINTENANCE FEE PAYMENT

Sept of 2001

\$100.00 MAINTENANCE FEE PAYMENT DUE ON OR BEFORE ~~AUGUST 31, 01~~ SEPTEMBER 31, 01
 IN LIEU OF ASSESSMENT WORK FOR THE UPCOMING ASSESSMENT
 YEAR BEGINNING SEPTEMBER 1 OF THE YEAR NOTED ABOVE.

Bureau Of Land Management
 Arizona State Office
 222 North Central Avenue
 Phoenix, AZ. 85004-2203

COUNT: 2 \$ 200.00 INT: 2
 FOR OFFICIAL USE ONLY

THE CLAIMS ARE SITUATED IN Yavapai COUNTY, ARIZONA.

BLM SERIAL NUMBERS NAMES OF CLAIMS OR SITES

A MC 84078 THRU A MC 84079 L & N Lym #1 & 2

COUNTY BOOK/DOCKET _____, PAGE(S) OR FEE NO(S) _____

A MC _____ THRU A MC _____

COUNTY BOOK/DOCKET _____, PAGE(S) OR FEE NO(S) _____

(OR) IF NOT CONSECUTIVE NUMBERS LIST SEPARATELY BELOW:

BLM SERIAL NUMBERS	NAME OF CLAIMS/SITES	COUNTY BOOK/DOCKET & PAGE OR FEE NUMBER
A MC _____	_____	_____
A MC _____	_____	_____
A MC _____	_____	_____
A MC _____	_____	_____
A MC _____	_____	_____
A MC _____	_____	_____
A MC _____	_____	_____
A MC _____	_____	_____
A MC _____	_____	_____
A MC _____	_____	_____
A MC _____	_____	_____

CLAIMANT'S NAME: Ruth Campbell

ADDRESS: 4340 Acknowledge Ln CITY: Flagstaff STATE: NV

CHECK HERE IF THIS IS A CHANGE OF ADDRESS PHONE: (702) 656-6179 ZIP: 89032

SIGNATURE: Ruth Campbell
 TO RECORD WITH THE COUNTY, ONE CLAIMANT OR THE AGENT MUST SIGN

LIST ALL ADDITIONAL OWNERS ON REVERSE SIDE OF THIS FORM

FOR OFFICIAL USE ONLY

ENTERED INTO COMPUTER: 9/28/01 TC _____
 DATE INITIALS VERIFIED

TIME STAMP

2001 AUG 28 P 12:19

RECEIVED
 B.L.M. STATE OFFICE

43 CFR 3833.0-5(e) (August 30, 1994) REQUIRES THAT THE NAMES OF ALL OF THE OWNERS AND THEIR CURRENT ADDRESSES SHALL BE IDENTIFIED ON ALL INSTRUMENTS REQUIRED TO BE RECORDED OR FILED BY THE REGULATIONS, 43 CFR SUBPART 3833.

CLAIMANT'S NAME: _____

ADDRESS: _____ CITY: _____ STATE: _____

CHECK HERE IF THIS IS CHANGE OF ADDRESS PHONE: () _____ ZIP: _____

CLAIMANT'S NAME: _____

ADDRESS: _____ CITY: _____ STATE: _____

CHECK HERE IF THIS IS CHANGE OF ADDRESS PHONE: () _____ ZIP: _____

CLAIMANT'S NAME: _____

ADDRESS: _____ CITY: _____ STATE: _____

CHECK HERE IF THIS IS CHANGE OF ADDRESS PHONE: () _____ ZIP: _____

CLAIMANT'S NAME: _____

ADDRESS: _____ CITY: _____ STATE: _____

CHECK HERE IF THIS IS CHANGE OF ADDRESS PHONE: () _____ ZIP: _____

CLAIMANT'S NAME: _____

ADDRESS: _____ CITY: _____ STATE: _____

CHECK HERE IF THIS IS CHANGE OF ADDRESS PHONE: () _____ ZIP: _____

CLAIMANT'S NAME: _____

ADDRESS: _____ CITY: _____ STATE: _____

CHECK HERE IF THIS IS CHANGE OF ADDRESS PHONE: () _____ ZIP: _____

CLAIMANT'S NAME: _____

ADDRESS: _____ CITY: _____ STATE: _____

CHECK HERE IF THIS IS CHANGE OF ADDRESS PHONE: () _____ ZIP: _____

August 27, 2001

ARIZONA
STATE OFFICE
PHOENIX, ARIZONA

2001 AUG 28 A 9:16

RECEIVED
BUREAU OF
LAND MANAGEMENT

CLAIMANTS: BRAD BOWEN
KATHY BOWEN
4780 COLLEGE COURT
KINGMAN, ARIZONA 86401

DEAR SIR:

Please find enclosed the
Maintenance Fee Payment for
Mining Assessment Year September 1,
2000 through September 1, 2001.
The mining claim name and
corresponding BLM serial number
is as follows:

HONEYCOMB LODGE MINING
CLAIM: BLM AMC 353717

If there are any questions
regarding this mining claim
listed above we may be
contacted at phone no.
(520) 692-9721.

Respectfully

Brad Bowen Kathy Bowen

**United States Department of the Interior
Bureau of Land Management**
BUSINESS & SUPPORT SVCS DIV
222 N CENTRAL AVE
PHOENIX, AZ 85004 -2203
Phone: (602) 417-9200

Receipt	
No:	367339

Transaction #: 386027
Date of Transaction: 08/28/2001

CUSTOMER:	BRAD BOWEN 4780 COLLEGE CT KINGMAN, AZ 86401
------------------	--

LINE #	QTY	COMMODITY / SUBJECT / ACTION / PRODUCT	REMARKS	UNIT PRICE	TOTAL
1	1.00	LOCATABLE MINERALS / MINING CLAIMS-NOT NEW-UNADJUD, ONE AUTH NO. ONLY / MINING CLAIM MONEY RECEIVED (455)	MAINT 2002 (1)	- n/a -	\$100.00
TOTAL:					\$100.00

PAYMENT INFORMATION			
1	AMOUNT:	\$100.00	POSTMARKED: 08/27/2001
	TYPE:	CHECK	RECEIVED: 08/28/2001
	CHECK NO:	391432572	
	NAME:	BOWEN, BRAD 4780 COLLEGE CT KINGMAN AZ 86401	

REMARKS
PHONE: SEE DOC

CASE SERIAL NUMBER INFORMATION		
TRNS #	LINE #	CASES
386027	1	AMC353717/\$100.00

This receipt was generated by the automated BLM Collections and Billings System and is a paper representation of a portion of the official electronic record contained therein.

43 CFR 3833.0-5(e) (August 30, 1994) REQUIRES THAT THE NAMES OF ALL OF THE OWNERS AND THEIR CURRENT ADDRESSES SHALL BE IDENTIFIED ON ALL INSTRUMENTS REQUIRED TO BE RECORDED OR FILED BY THE REGULATIONS, 43 CFR SUBPART 3833.

CLAIMANT'S NAME: _____

ADDRESS: _____ CITY: _____ STATE: _____

CHECK HERE IF THIS IS CHANGE OF ADDRESS PHONE: () _____ ZIP: _____

CLAIMANT'S NAME: _____

ADDRESS: _____ CITY: _____ STATE: _____

CHECK HERE IF THIS IS CHANGE OF ADDRESS PHONE: () _____ ZIP: _____

CLAIMANT'S NAME: _____

ADDRESS: _____ CITY: _____ STATE: _____

CHECK HERE IF THIS IS CHANGE OF ADDRESS PHONE: () _____ ZIP: _____

CLAIMANT'S NAME: _____

ADDRESS: _____ CITY: _____ STATE: _____

CHECK HERE IF THIS IS CHANGE OF ADDRESS PHONE: () _____ ZIP: _____

CLAIMANT'S NAME: _____

ADDRESS: _____ CITY: _____ STATE: _____

CHECK HERE IF THIS IS CHANGE OF ADDRESS PHONE: () _____ ZIP: _____

CLAIMANT'S NAME: _____

ADDRESS: _____ CITY: _____ STATE: _____

CHECK HERE IF THIS IS CHANGE OF ADDRESS PHONE: () _____ ZIP: _____

CLAIMANT'S NAME: _____

ADDRESS: _____ CITY: _____ STATE: _____

CHECK HERE IF THIS IS CHANGE OF ADDRESS PHONE: () _____ ZIP: _____

United States Department of the Interior
Bureau of Land Management
 BUSINESS & SUPPORT SVCS DIV
 222 N CENTRAL AVE
 PHOENIX, AZ 85004 -2203
 Phone: (602) 417-9200

Receipt	
No:	177804

Transaction #: 191080
Date of Transaction: 08/28/2000

LINE #	QTY	COMMODITY / SUBJECT / ACTION / PRODUCT	REMARKS	UNIT PRICE	TOTAL
1	1	LOCATABLE MINERALS / MINING CLAIMS-ACCOUNTS/UNADJUDICATED / MINING CLAIM MONEY RECEIVED (455)	MAINT 2001 (2)	- n/a -	\$200.00
TOTAL:					\$200.00

PAYMENT INFORMATION			
1	AMOUNT:	\$200.00	POSTMARKED: N/A
	TYPE:	CREDIT CARD	RECEIVED: 08/28/2000
	NAME:	CAMPBELL, RUTH 4340 ARROW RIDGE CIR NORTH LAS VEGAS NV 89032	
	CARD NO:	XXXXXXXXXXXX4293	AUTH CODE: 028772
	NAME ON CARD:	CAMPBELL/RUTH A	
	EXPIRES:	03/31/2002	
	SIGNATURE:		

REMARKS

CASE SERIAL NUMBER INFORMATION		
TRNS #	LINE #	CASES
191080	1	AMC84078

This receipt was generated by the automated BLM Collections and Billings System and is a paper representation of a portion of the official electronic record contained therein.

MAINTENANCE FEE PAYMENT

\$100.00 MAINTENANCE FEE PAYMENT DUE ON OR BEFORE SEP 01 99
 IN LIEU OF ASSESSMENT WORK FOR THE UPCOMING ASSESSMENT
 YEAR BEGINNING SEPTEMBER 1 OF THE YEAR NOTED ABOVE.

Bureau Of Land Management
 Arizona State Office
 222 North Central Avenue
 Phoenix, AZ. 85004-2203

Amc 84078

COUNT: 2 \$ 200.⁰⁰ INT: 2

FOR OFFICIAL USE ONLY

THE CLAIMS ARE SITUATED IN Yavapai COUNTY, ARIZONA.

BLM SERIAL NUMBERS	NAMES OF CLAIMS OR SITES
A MC <u>84078</u> THRU A MC <u>84079</u>	S & H <u>S & H Lynx 1+2</u>
COUNTY BOOK/DOCKET _____, PAGE(S) OR FEE NO(S) _____	
A MC _____ THRU A MC _____	
COUNTY BOOK/DOCKET _____, PAGE(S) OR FEE NO(S) _____	

(OR) IF NOT CONSECUTIVE NUMBERS LIST SEPARATELY BELOW:

BLM SERIAL NUMBERS	NAME OF CLAIMS/SITES	COUNTY BOOK/DOCKET & PAGE OR FEE NUMBER
A MC <u>84078</u>	<u>S + H Lynx 1</u>	_____
A MC <u>84079</u>	<u>S + H Lynx 2</u>	_____
A MC _____	_____	_____
A MC _____	_____	_____
A MC _____	_____	_____
A MC _____	_____	_____
A MC _____	_____	_____
A MC _____	_____	_____
A MC _____	_____	_____
A MC _____	_____	_____

CLAIMANT'S NAME: Ruth Campbell
 ADDRESS: 4340 ArrowRidge Cir CITY: NLU STATE: NV

CHECK HERE IF THIS IS A CHANGE OF ADDRESS PHONE: (702) 656-6174 ZIP: 89032

SIGNATURE: Ruth Campbell Ruth Campbell
 TO RECORD WITH THE COUNTY, ONE CLAIMANT OR THE AGENT MUST SIGN

LIST ALL ADDITIONAL OWNERS ON REVERSE SIDE OF THIS FORM

FOR OFFICIAL USE ONLY

ENTERED INTO COMPUTER: 8/31/99 Sc Sc

DATE
INITIALS
VERIFIED

RECEIVED
 B.L.M. AZ STATE OFFICE
 1999 AUG 30 P 1:51
 PHOENIX, ARIZONA

UNITED STATES
DEPARTMENT OF THE INTERIOR
BUREAU OF LAND MANAGEMENT

RECEIPT AND ACCOUNTING ADVICE

NO. 2297069 07

CD/AZ

08/30/99

Subject: CLAIM MAINTENANCE FEE 2000

2 42 13

200.00

Applicant:

RUTH CAMPBELL
4340 ARROW RIDGE CIR
MLV, NV 89032

CK 466

Remitter: 702-656-6174

Assignor:

LEASE MANAGEMENT DATA NEW UPDATE PAYMENT

ORIGINAL SERIAL NO.	ASG.	TYPE	ST.	CTY.	FUND SYMBOL	ACRES/UNITS	RATE
AMC 84078 & 84079							

AMOUNT	ANV. DATE	EXP. DATE	BILL CYC.	S/C	DISTRICT	NEXT BILL	MISC. DATA	U of M	ACTUAL UNITS

ASSIGNMENT SERIAL NO.	ASG.	TYPE	ST.	CTY.	FUND SYMBOL	ACRES/UNITS	RATE

AMOUNT	ANV. DATE	EXP. DATE	BILL CYC.	S/C	DISTRICT	NEXT BILL	MISC. DATA	U of M	ACTUAL UNITS

APPLY REMITTANCE

ACTION	FUND SYMBOL	CTY.	AMOUNT
FILING FEE			
RENTAL			
UNEARNED			
REFUND			
TOTAL			
AMOUNT DUE			

Remarks:

BY: _____ DATE: _____

Lease in Escrow?
 KGS? Of Interest?
 Auto Escalates? Operating Rights?
 Auto Renew? Operator
 Bond Filed?

FOR MMS USE ONLY

BILLEE	FOREST REFUGE
NUMBER	
OCS SECTION	
CODE	

43 CFR 3833.0-5(e) (August 30, 1994) REQUIRES THAT THE NAMES OF ALL OF THE OWNERS AND THEIR CURRENT ADDRESSES SHALL BE IDENTIFIED ON ALL INSTRUMENTS REQUIRED TO BE RECORDED OR FILED BY THE REGULATIONS, 43 CFR SUBPART 3833.

CLAIMANT'S NAME: _____

ADDRESS: _____ CITY: _____ STATE: _____

CHECK HERE IF THIS IS CHANGE OF ADDRESS PHONE: (_____) ZIP: _____

CLAIMANT'S NAME: _____

ADDRESS: _____ CITY: _____ STATE: _____

CHECK HERE IF THIS IS CHANGE OF ADDRESS PHONE: (_____) ZIP: _____

CLAIMANT'S NAME: _____

ADDRESS: _____ CITY: _____ STATE: _____

CHECK HERE IF THIS IS CHANGE OF ADDRESS PHONE: (_____) ZIP: _____

CLAIMANT'S NAME: _____

ADDRESS: _____ CITY: _____ STATE: _____

CHECK HERE IF THIS IS CHANGE OF ADDRESS PHONE: (_____) ZIP: _____

CLAIMANT'S NAME: _____

ADDRESS: _____ CITY: _____ STATE: _____

CHECK HERE IF THIS IS CHANGE OF ADDRESS PHONE: (_____) ZIP: _____

CLAIMANT'S NAME: _____

ADDRESS: _____ CITY: _____ STATE: _____

CHECK HERE IF THIS IS CHANGE OF ADDRESS PHONE: (_____) ZIP: _____

CLAIMANT'S NAME: _____

ADDRESS: _____ CITY: _____ STATE: _____

CHECK HERE IF THIS IS CHANGE OF ADDRESS PHONE: (_____) ZIP: _____

UNITED STATES
DEPARTMENT OF THE INTERIOR
BUREAU OF LAND MANAGEMENT

RECEIPT AND ACCOUNTING ADVICE

NO. 2389687 04

SM/AZ

08/26/98

Subject: CLAIM MAINTENANCE FEE 1999 (2)

2 54 13

200.00 ✓

Applicant:

RUTH A. CAMPBELL
4340 ARROWRIDGE CIR.
NORTH LAS VEGAS, NV 89030

SAME - CK #409

Remitter: 702-656-6174

Assignor:

LEASE MANAGEMENT DATA									
<input type="checkbox"/> NEW <input type="checkbox"/> UPDATE <input type="checkbox"/> PAYMENT									
ORIGINAL SERIAL NO.	ASG.	TYPE	ST.	CTY.	FUND SYMBOL			ACRES/UNITS	RATE
AMC 84078-84079									

AMOUNT	ANV. DATE	EXP. DATE	BILL CYC.	S/C	DISTRICT	NEXT BILL	MISC. DATA	U of M	ACTUAL UNITS

ASSIGNMENT SERIAL NO.	ASG.	TYPE	ST.	CTY.	FUND SYMBOL			ACRES/UNITS	RATE

AMOUNT	ANV. DATE	EXP. DATE	BILL CYC.	S/C	DISTRICT	NEXT BILL	MISC. DATA	U of M	ACTUAL UNITS

APPLY REMITTANCE			
ACTION	FUND SYMBOL	CTY.	AMOUNT
FILING FEE			
RENTAL			
UNEARNED			
REFUND			
TOTAL			
AMOUNT DUE			

Remarks:

BY: _____ DATE: _____

Lease in Escrow?
 KGS?
 Auto Escalates?
 Auto Renew?

Of Interest?
 Operating Rights?
 Operator
 Bond Filed?

FOR MMS USE ONLY		
BILLEE	NUMBER	FOREST REFUGE
OCS SECTION		
CODE		

AZA 29466
-96-7004

AZ-3850-1 (August 1989)
OMB No. 1004-0114
Expires: May 31, 1991

RECEIVED
BLM AZ STATE OFFICE

AUG 28 3 44 PM '97

Amc 84078

~~81053~~

ERS

United States Department of the Interior Bureau of Land Management
**AFFIDAVIT OF PERFORMANCE OF ANNUAL WORK
AND/OR NOTICE OF INTENTION TO HOLD**

(ALL CLAIMS LISTED ON A SINGLE AFFIDAVIT MUST BE CONTIGUOUS)

Evidence of Annual Assessment Work or a Notice of Intention to Hold must be filed each calendar year following the calendar year in which the claim/site was located.

FOR AN AFFIDAVIT OF LABOR, FILL IN ALL ITEMS EXCEPT ITEM 5. FOR A NOTICE OF INTENTION TO HOLD, FILL IN ONLY ITEMS 1 THROUGH 5 AND ITEM 10. NOTICES OF INTENTION TO HOLD FOR MILL SITES OR TUNNEL SITES DO NOT NEED TO BE COUNTY RECORDED OR NOTARIZED. FOR MINING CLAIMS THE FORM FILED WITH BLM MUST BE IDENTICAL TO THE ONE THAT WAS OR WILL BE FILED WITH THE COUNTY. **FILE ON OR BEFORE DECEMBER 30th (NOT THE 31st).** WHEN FILING, **BLM REQUIRES A \$5.00 NONREFUNDABLE SERVICE CHARGE FOR EACH MINING CLAIM, MILL SITE OR TUNNEL SITE.**

- 1. State of Arizona, County of Yavapai ss:
- 2. I, (Name) Ruth Campbell
- 3. Reside at (Address) 4340 Arrow Ridge Cir
City NLU, County CLARK, State NV, Zip 89030

being duly sworn, deposes and says that he/she is a citizen of the United States, more than eighteen years of age, that all of the facts set forth in this affidavit/notice, subject to the provisions and penalties of 18 USC 1001 pertaining to the filing of false, fictitious, or fraudulent statements with the United States, are true and correct according to the best of my knowledge, information and belief.

- 4. Owner's Name and Address (if not shown above) CHECK HERE IF THIS IS A CHANGE OF ADDRESS

5. NOTE, THIS ITEM SHOULD ONLY BE FILLED IN IF THIS IS A NOTICE OF INTENTION TO HOLD. NOTICES OF INTENTION TO HOLD ARE FOR MILL SITES AND TUNNEL SITES OR FOR MINING CLAIMS WHEN ASSESSMENT WORK HAS NOT BEEN DONE, REGARDLESS OF WHETHER THE ANNUAL ASSESSMENT HAS BEEN SUSPENDED, DEFERRED, OR NOT YET ACCRUED. THE FILING OF A NOTICE OF INTENTION TO HOLD SHALL NOT RELIEVE THE OWNER OF COMPLYING WITH FEDERAL AND STATE LAWS PERTAINING TO THE PERFORMANCE OF ANNUAL ASSESSMENT WORK.

I intend to hold the claim(s)/site(s) listed on the reverse side of this document for the calendar year 19_____.


- 6. That I am personally acquainted with the mining claim(s). The work and improvements were made by and at the expense of the owner(s) of said claim(s). Said contiguous group of claims listed on the reverse side of this document are situated in the Walker Mining District, Yavapai County, Arizona, the location of which is recorded in the office of the County Recorder of said County in: Book(s) 1020 / 1250 / 1015
Page(s) 186, 918, 419
Notice of location is posted in Section(s) 33
Township(s) 14 N, Range(s) 1 W, GSR Meridian

- 7. That between the dates starting at 12 o'clock noon on September 1, 1996 and ending at 12 o'clock noon on September 1, 1997 at least \$ 200.00 dollars worth of work and improvements were done and performed upon said claim(s) or upon one or more of a contiguous group of claims for the benefit of all, or wholly or partly outside of a contiguous group of claims for the benefit of all, not including the location work.

- 8. That the following persons were employed to perform the work and improvements described herein: Timothy Campbell
(Husband) my self


- 9. That the work and improvements performed were: Working washes with D/T washed
Maintaining existing roads picking up trash, Painting water tank
from kids back filling all worked areas and ongoing Reclamations
recoving Pleaser bed, doing further testing in a 5 mile radius

- 10. Dated 8-28-97, Signature Ruth Campbell
SUBSCRIBED AND SWORN TO before me, a Notary Public, this 28th day of August, 1997
by Ruth Campbell MY COMMISSION EXPIRES 5-8-99, Notary Public, State of Arizona



This form is for the purpose of complying with the laws of the United States and the State of Arizona pertaining to the filing of a notice of intention to hold. 30 USC 28, 43 CFR 3833.2, ARS 27-208. Subject to Paperwork Reduction Act and Privacy Act statements available at BLM/AZ State Office. Not copyrighted. It may be reproduced without restriction.

12/17/97 Rental Pd.
Computer would not accept.



NAME (FOR CLAIM / SITE GROUPS)

SERIAL NUMBERS:

A MC 84078 Through A MC 84079
 A MC _____ Through A MC _____
 A MC _____ Through A MC _____

OR LISTED INDIVIDUALLY AS FOLLOWS:

CLAIM/SITE NAME	SERIAL NUMBER	CLAIM/SITE NAME	SERIAL NUMBER
1. <u>S + H Lynx #1</u>	A MC <u>84078</u>	31.	A MC
2. <u>S + H Lynx #2</u>	A MC <u>84079</u>	32.	A MC
3.	A MC	33.	A MC
4.	A MC	34.	A MC
5.	A MC	35.	A MC
6.	A MC	36.	A MC
7.	A MC	37.	A MC
8.	A MC	38.	A MC
9.	A MC	39.	A MC
10.	A MC	40.	A MC
11.	A MC	41.	A MC
12.	A MC	42.	A MC
13.	A MC	43.	A MC
14.	A MC	44.	A MC
15.	A MC	45.	A MC
16.	A MC	46.	A MC
17.	A MC	47.	A MC
18.	A MC	48.	A MC
19.	A MC	49.	A MC
20.	A MC	50.	A MC
21.	A MC	51.	A MC
22.	A MC	52.	A MC
23.	A MC	53.	A MC
24.	A MC	54.	A MC
25.	A MC	55.	A MC
26.	A MC	56.	A MC
27.	A MC	57.	A MC
28.	A MC	58.	A MC
29.	A MC	59.	A MC
30.	A MC	60.	A MC

*Computer owned lot
 Corp - Rental
 S.D.*

ENTERED IN COMPUTER *DM*

FILE WITH:

Bureau of Land Management, 3707 North 7th Street, P.O. Box 11163, Phoenix, Arizona 85011

UNITED STATES
DEPARTMENT OF THE INTERIOR
BUREAU OF LAND MANAGEMENT

RECEIPT AND ACCOUNTING ADVICE

NO. 2372802 04

TC/AZ 08/28/97

Subject: AFFIDAVITS OF ASSESSMENT WORK - 2

1 99 12 10.00

Applicant: TIMOTHY & RUTH CAMPBELL
4340 ARROWRIDGE CIR
NORTH LAS VEGAS NV 89030

Remitter: CASH

Assignor:

LEASE MANAGEMENT DATA NEW UPDATE PAYMENT

ORIGINAL SERIAL NO.	ASG.	TYPE	ST.	CTY.	FUND SYMBOL	ACRES/UNITS	RATE
AMC 84078-84079							

AMOUNT	ANV. DATE	EXP. DATE	BILL CYC.	S/C	DISTRICT	NEXT BILL	MISC. DATA	U of M	ACTUAL UNITS

ASSIGNMENT SERIAL NO.	ASG.	TYPE	ST.	CTY.	FUND SYMBOL	ACRES/UNITS	RATE

AMOUNT	ANV. DATE	EXP. DATE	BILL CYC.	S/C	DISTRICT	NEXT BILL	MISC. DATA	U of M	ACTUAL UNITS

APPLY REMITTANCE

ACTION	FUND SYMBOL	CTY.	AMOUNT
FILING FEE			
RENTAL			
UNEARNED			
REFUND			
TOTAL			
AMOUNT DUE			

Remarks:

BY: _____ DATE: _____

Lease in Escrow?
 KGS? Of Interest?
 Auto Escalates? Operating Rights?
 Auto Renew? Operator
 Bond Filed?

FOR MMS USE ONLY

BILLEE NUMBER	FOREST REFUGE
OCS SECTION CODE	

UNITED STATES
DEPARTMENT OF THE INTERIOR
BUREAU OF LAND MANAGEMENT

RECEIPT AND ACCOUNTING ADVICE

AMC NO. 2372802 04
86053
08728/93

TC/AZ

1 99 12

10.00

Subject: AFFIDAVITS OF ASSESSMENT WORK - 2

Applicant: TIMOTHY & RUTH CAMPBELL
4340 ARROWRIDGE CIR
NORTH LAS VEGAS NV 89030

Remitter: CASH

Assignor:

LEASE MANAGEMENT DATA		<input type="checkbox"/> NEW	<input type="checkbox"/> UPDATE	<input type="checkbox"/> PAYMENT	ORIGINAL SERIAL NO.	ASG.	TYPE	ST.	CTY.	FUND SYMBOL	ACRES/UNITS	RATE
AMC 84078-84079												

AMOUNT	ANV. DATE	EXP. DATE	BILL CYC.	S/C	DISTRICT	NEXT BILL	MISC. DATA	U of M	ACTUAL UNITS

ASSIGNMENT SERIAL NO.	ASG.	TYPE	ST.	CTY.	FUND SYMBOL	ACRES/UNITS	RATE

AMOUNT	ANV. DATE	EXP. DATE	BILL CYC.	S/C	DISTRICT	NEXT BILL	MISC. DATA	U of M	ACTUAL UNITS

APPLY REMITTANCE			
ACTION	FUND SYMBOL	CTY.	AMOUNT
FILING FEE			
RENTAL			
UNEARNED			
REFUND			
TOTAL			
AMOUNT DUE			

Remarks:

BY: _____ DATE: _____

Lease in Escrow?
 KGS?
 Auto Escalates?
 Auto Renew?

Of Interest?
 Operating Rights?
 Operator
 Bond Filed?

FOR MMS USE ONLY

BILLEE	FOREST REFUGE
NUMBER	
OCS SECTION	
CODE	

12/17 99

AMC 84078
ERS

MAINTENANCE FEE PAYMENT

\$100.00 MAINTENANCE FEE PAYMENT DUE ON OR BEFORE AUGUST 31, 1997
IN LIEU OF ASSESSMENT WORK FOR THE UPCOMING ASSESSMENT
YEAR BEGINNING SEPTEMBER 1 OF THE YEAR NOTED ABOVE.

BUREAU OF LAND MANAGEMENT
ARIZONA STATE OFFICE
222 NORTH CENTRAL AVENUE
PHOENIX, AZ 85004

COUNT: 2 \$ 200.00 INT: KC FOR
OFFICIAL USE ONLY

THE CLAIMS ARE SITUATED IN Yavapai COUNTY, ARIZONA.

BLM SERIAL NUMBERS NAMES OF CLAIMS OR SITES

A MC 84078 THRU A MC 84079
COUNTY BOOK/DOCKET _____, PAGE(S) OR FEE NO(S) _____

A MC _____ THRU A MC _____
COUNTY BOOK/DOCKET 1020/1250 PAGE(S) OR FEE NO(S) _____
1015

(OR) IF NOT CONSECUTIVE NUMBERS LIST SEPARATELY BELOW:

BLM SERIAL NUMBERS	NAME OF CLAIMS/SITES	COUNTY BOOK/DOCKET & PAGE OR FEE NUMBER
A MC <u>84078</u>	<u>Lynd #1</u>	
A MC <u>84079</u>	<u>Lynd #2</u>	
A MC _____	_____	_____
A MC _____	_____	_____
A MC _____	_____	_____
A MC _____	_____	_____
A MC _____	_____	_____
A MC _____	_____	_____
A MC _____	_____	_____
A MC _____	_____	_____
A MC _____	_____	_____
A MC _____	_____	_____

CLAIMANT'S NAME: Brett Campbell
ADDRESS: 4340 Arrow Ridge CITY: NV STATE: NV ZIP: 89030
 CHECK HERE IF THIS PHONE: () IS A CHANGE OF ADDRESS

SIGNATURE: _____
TO RECORD WITH THE COUNTY, ONE CLAIMANT OR THE AGENT MUST SIGN

LIST ALL ADDITIONAL OWNERS ON REVERSE SIDE OF THIS FORM

FOR OFFICIAL USE ONLY
ENTERED INTO COMPUTER: 9/17 RS 7
DATE INITIALS VERIFIED

TIME STAMP
RECEIVED
BLM AZ STATE OFFICE
Aug 28 3 44 PM '97
PHOENIX, ARIZONA

43 CFR 3833.0-5(e) (August 30, 1994) REQUIRES THAT THE NAMES OF ALL OF THE OWNERS AND THEIR CURRENT ADDRESSES SHALL BE IDENTIFIED ON ALL INSTRUMENTS REQUIRED TO BE RECORDED OR FILED BY THE REGULATIONS, 43 CFR SUBPART 3833.

CLAIMANT'S NAME: _____
ADDRESS: _____ CITY: _____ STATE: _____ ZIP: _____
 CHECK HERE IF THIS PHONE: () _____
IS A CHANGE OF ADDRESS

CLAIMANT'S NAME: _____
ADDRESS: _____ CITY: _____ STATE: _____ ZIP: _____
 CHECK HERE IF THIS PHONE: () _____
IS A CHANGE OF ADDRESS

CLAIMANT'S NAME: _____
ADDRESS: _____ CITY: _____ STATE: _____ ZIP: _____
 CHECK HERE IF THIS PHONE: () _____
IS A CHANGE OF ADDRESS

CLAIMANT'S NAME: _____
ADDRESS: _____ CITY: _____ STATE: _____ ZIP: _____
 CHECK HERE IF THIS PHONE: () _____
IS A CHANGE OF ADDRESS

CLAIMANT'S NAME: _____
ADDRESS: _____ CITY: _____ STATE: _____ ZIP: _____
 CHECK HERE IF THIS PHONE: () _____
IS A CHANGE OF ADDRESS

CLAIMANT'S NAME: _____
ADDRESS: _____ CITY: _____ STATE: _____ ZIP: _____
 CHECK HERE IF THIS PHONE: () _____
IS A CHANGE OF ADDRESS

CLAIMANT'S NAME: _____
ADDRESS: _____ CITY: _____ STATE: _____ ZIP: _____
 CHECK HERE IF THIS PHONE: () _____
IS A CHANGE OF ADDRESS

CLAIMANT'S NAME: _____
ADDRESS: _____ CITY: _____ STATE: _____ ZIP: _____
 CHECK HERE IF THIS PHONE: () _____
IS A CHANGE OF ADDRESS

UNITED STATES
DEPARTMENT OF THE INTERIOR
BUREAU OF LAND MANAGEMENT

RECEIPT AND ACCOUNTING ADVICE

NO. 2372801
08/28/97

04

TC/AZ

Subject: CLAIM MAINTENANCE FEE 1998 - 2 2 98 13 200.00

Applicant: TIMOTHY & RUTH CAMPBELL
4340 ARROWRIDGE CIR
NORTH LAS VEGAS NV 89030

CK 2338

Remitter:

Assignor:

LEASE MANAGEMENT DATA NEW UPDATE PAYMENT

ORIGINAL SERIAL NO.	ASG.	TYPE	ST.	CTY.	FUND SYMBOL			ACRES/UNITS	RATE
AMC 84078-84079									

AMOUNT	ANV. DATE	EXP. DATE	BILL CYC.	S/C	DISTRICT	NEXT BILL	MISC. DATA	U of M	ACTUAL UNITS

ASSIGNMENT SERIAL NO.	ASG.	TYPE	ST.	CTY.	FUND SYMBOL			ACRES/UNITS	RATE

AMOUNT	ANV. DATE	EXP. DATE	BILL CYC.	S/C	DISTRICT	NEXT BILL	MISC. DATA	U of M	ACTUAL UNITS

APPLY REMITTANCE

ACTION	FUND SYMBOL	CTY.	AMOUNT
FILING FEE			
RENTAL			
UNEARNED			
REFUND			
TOTAL			
AMOUNT DUE			

Remarks:

BY: _____ DATE: _____

Lease in Escrow?
 KGS? Of Interest?
 Auto Escalates? Operating Rights?
 Auto Renew? Operator
 Bond Filed?

FOR MMS USE ONLY

BILLEE	FOREST REFUGE
NUMBER	
OCS SECTION	
CODE	

MAINTENANCE FEE PAYMENT

**\$100.00 MAINTENANCE FEE PAYMENT DUE ON OR BEFORE AUGUST 31, 1996
IN LIEU OF ASSESSMENT WORK FOR THE UPCOMING ASSESSMENT
YEAR BEGINNING SEPTEMBER 1 OF THE YEAR NOTED ABOVE.**

BUREAU OF LAND MANAGEMENT
ARIZONA STATE OFFICE
3707 NORTH 7TH STREET
PHOENIX, AZ 85014 (OR)
P.O. BOX 16563, PHOENIX, AZ 85011

COUNT: 2 \$ 200.⁰⁰ INT: YES
FOR OFFICIAL USE ONLY

THE CLAIMS ARE SITUATED IN Yavapai COUNTY,
ARIZONA.

BLM SERIAL NUMBERS	NAMES OF CLAIMS OR SITES
A MC <u>84078</u> THRU A MC <u>84079</u>	<u>Std Lynx # 1 # 2</u>
COUNTY BOOK/DOCKET _____, PAGE(S) OR FEE NO(S) _____	
A MC _____ THRU A MC _____	
COUNTY BOOK/DOCKET _____, PAGE(S) OR FEE NO(S) _____	

(OR) IF NOT CONSECUTIVE NUMBERS LIST SEPARATELY BELOW:

BLM SERIAL NUMBERS	NAME OF CLAIMS/SITES	COUNTY BOOK/DOCKET & PAGE OR FEE NUMBER
A MC _____	_____	_____
A MC _____	_____	_____
A MC _____	_____	_____
A MC _____	_____	_____
A MC _____	_____	_____
A MC _____	_____	_____
A MC _____	_____	_____
A MC _____	_____	_____
A MC _____	_____	_____
A MC _____	_____	_____

CLAIMANT'S NAME: Ruth Campbell

ADDRESS: 4340 Arrow Ridge Cir CITY: North Las Vegas STATE: NV

CHECK HERE IF THIS IS A CHANGE OF ADDRESS PHONE: (702) 656-6174 ZIP: 89030

SIGNATURE: Ruth Campbell
TO RECORD WITH THE COUNTY, ONE CLAIMANT OR THE AGENT MUST SIGN

LIST ALL ADDITIONAL OWNERS ON REVERSE SIDE OF THIS FORM

FOR OFFICIAL USE ONLY

ENTERED INTO COMPUTER: 10/9/96 MS JB
DATE INITIALS VERIFIED

TIME STAMP

RECEIVED
BLM AZ STATE OFFICE
Aug 30 11 13 AM '96
PHOENIX, ARIZONA

43 CFR 3833.0-5(e) (August 30, 1994) REQUIRES THAT THE NAMES OF ALL OF THE OWNERS AND THEIR CURRENT ADDRESSES SHALL BE IDENTIFIED ON ALL INSTRUMENTS REQUIRED TO BE RECORDED OR FILED BY THE REGULATIONS, 43 CFR SUBPART 3833.

CLAIMANT'S NAME: _____

ADDRESS: _____ CITY: _____ STATE: _____

CHECK HERE IF THIS IS CHANGE OF ADDRESS PHONE: (_____) _____ ZIP: _____

CLAIMANT'S NAME: _____

ADDRESS: _____ CITY: _____ STATE: _____

CHECK HERE IF THIS IS CHANGE OF ADDRESS PHONE: (_____) _____ ZIP: _____

CLAIMANT'S NAME: _____

ADDRESS: _____ CITY: _____ STATE: _____

CHECK HERE IF THIS IS CHANGE OF ADDRESS PHONE: (_____) _____ ZIP: _____

CLAIMANT'S NAME: _____

ADDRESS: _____ CITY: _____ STATE: _____

CHECK HERE IF THIS IS CHANGE OF ADDRESS PHONE: (_____) _____ ZIP: _____

CLAIMANT'S NAME: _____

ADDRESS: _____ CITY: _____ STATE: _____

CHECK HERE IF THIS IS CHANGE OF ADDRESS PHONE: (_____) _____ ZIP: _____

CLAIMANT'S NAME: _____

ADDRESS: _____ CITY: _____ STATE: _____

CHECK HERE IF THIS IS CHANGE OF ADDRESS PHONE: (_____) _____ ZIP: _____

CLAIMANT'S NAME: _____

ADDRESS: _____ CITY: _____ STATE: _____

CHECK HERE IF THIS IS CHANGE OF ADDRESS PHONE: (_____) _____ ZIP: _____

UNITED STATES
DEPARTMENT OF THE INTERIOR
BUREAU OF LAND MANAGEMENT

RECEIPT AND ACCOUNTING ADVICE

NO. 2263731 04

Subject: TC/AZ 08/30/96
Applicant: CLAIM MAINTENANCE FEE 1997 - 2 2 40 13 200.00

RUTH CAMPBELL
4340 ARROWRIDGE CIR
NORTH LAS VEGAS NV 89030

Remitter: CK 246
702-656-6174

Assignor:

LEASE MANAGEMENT DATA										
<input type="checkbox"/> NEW <input type="checkbox"/> UPDATE <input type="checkbox"/> PAYMENT										
ORIGINAL SERIAL NO.	ASG.	TYPE	ST.	CTY.	FUND SYMBOL			ACRES/UNITS	RATE	
AMC 84078-84079										
AMOUNT	ANV. DATE	EXP. DATE	BILL CYC.	S/C	DISTRICT	NEXT BILL	MISC. DATA	U of M	ACTUAL UNITS	
ASSIGNMENT SERIAL NO.	ASG.	TYPE	ST.	CTY.	FUND SYMBOL			ACRES/UNITS	RATE	
AMOUNT	ANV. DATE	EXP. DATE	BILL CYC.	S/C	DISTRICT	NEXT BILL	MISC. DATA	U of M	ACTUAL UNITS	

APPLY REMITTANCE			
ACTION	FUND SYMBOL	CTY.	AMOUNT
FILING FEE			
RENTAL			
UNEARNED			
REFUND			
TOTAL			
AMOUNT DUE			

Remarks:

BY: _____ DATE: _____

Lease in Escrow?
 KGS?
 Auto Escalates?
 Auto Renew?

Of Interest?
 Operating Rights?
 Operator
 Bond Filed?

FOR MMS USE ONLY

BILLEE	FOREST REFUGE
NUMBER	
OCS SECTION	
CODE	

RECEIVED
B.L.M. AZ STATE OFFICE

AUG 30 11 13 AM '96

United States Department of the Interior Bureau of Land Management

**AFFIDAVIT OF PERFORMANCE OF ANNUAL WORK
AND/OR NOTICE OF INTENTION TO HOLD**

(ALL CLAIMS LISTED ON A SINGLE AFFIDAVIT MUST BE CONTIGUOUS)

Evidence of Annual Assessment Work or a Notice of Intention to Hold must be filed each calendar year following the calendar year in which the claim/site was located.

FOR AN AFFIDAVIT OF LABOR, FILL IN ALL ITEMS EXCEPT ITEM 5. FOR A NOTICE OF INTENTION TO HOLD, FILL IN ONLY ITEMS 1 THROUGH 5 AND ITEM 10. NOTICES OF INTENTION TO HOLD FOR MILL SITES OR TUNNEL SITES DO NOT NEED TO BE COUNTY RECORDED OR NOTARIZED. FOR MINING CLAIMS THE FORM FILED WITH BLM MUST BE IDENTICAL TO THE ONE THAT WAS OR WILL BE FILED WITH THE COUNTY. **FILE ON OR BEFORE DECEMBER 30th (NOT THE 31st).** WHEN FILING, **BLM REQUIRES A \$5.00 NONREFUNDABLE SERVICE CHARGE FOR EACH MINING CLAIM, MILL SITE OR TUNNEL SITE.**

- 1. State of Arizona, County of Yavapai ss:
- 2. I, (Name) Ruth Campbell
- 3. Reside at (Address) 4340 Arrowridge Cir
City North Las Vegas, County CLARK, State NV, Zip 89030

being duly sworn, deposes and says that he/she is a citizen of the United States, more than eighteen years of age, that all of the facts set forth in this affidavit/notice, subject to the provisions and penalties of 18 USC 1001 pertaining to the filing of false, fictitious, or fraudulent statements with the United States, are true and correct according to the best of my knowledge, information and belief.

- 4. Owner's Name and Address (if not shown above) CHECK HERE IF THIS IS A CHANGE OF ADDRESS

5. NOTE, THIS ITEM SHOULD ONLY BE FILLED IN IF THIS IS A NOTICE OF INTENTION TO HOLD. NOTICES OF INTENTION TO HOLD ARE FOR MILL SITES AND TUNNEL SITES OR FOR MINING CLAIMS WHEN ASSESSMENT WORK HAS NOT BEEN DONE, REGARDLESS OF WHETHER THE ANNUAL ASSESSMENT HAS BEEN SUSPENDED, DEFERRED, OR NOT YET ACCRUED. THE FILING OF A NOTICE OF INTENTION TO HOLD SHALL NOT RELIEVE THE OWNER OF COMPLYING WITH FEDERAL AND STATE LAWS PERTAINING TO THE PERFORMANCE OF ANNUAL ASSESSMENT WORK.

I intend to hold the claim(s)/site(s) listed on the reverse side of this document for the calendar year 1996.

- 6. That I am personally acquainted with the mining claim(s). The work and improvements were made by and at the expense of the owner(s) of said claim(s). Said contiguous group of claims listed on the reverse side of this document are situated in the Udiker Mining District, Yavapai County, Arizona, the location of which is recorded in the office of the County Recorder of said County in: Book(s) 1020 / 1250 / 1015
Page(s) 186, 918, 419

Notice of location is posted in Section(s) 33
Township(s) 14 N, Range(s) 1 W, GSR Meridian

- 7. That between the dates starting at 12 o'clock noon on September 1, 1996 and ending at 12 o'clock noon on September 1, 1996 at least \$ 200.00 dollars worth of work and improvements were done and performed upon said claim(s) or upon one or more of a contiguous group of claims for the benefit of all, or wholly or partly outside of a contiguous group of claims for the benefit of all, not including the location work.

- 8. That the following persons were employed to perform the work and improvements described herein: William (Dub) Mize
Timothy Campbell And my self. Working areas with Dry Vac's, Dry Washers

- 9. That the work and improvements performed were: Classifiers etc. Back filling all worked areas, maintaining all existing roads and an ongoing reclamation. Recovering placer gold alluvial doing testing, keeping mining claims clean, going to seal closed old tunnel as of Sept. 15, 1996 per BLM.

- 10. Dated 8-28-1996, Signature Ruth Campbell
SUBSCRIBED AND SWORN TO before me, a Notary Public, this 30 day of August 1996
by Ruth Campbell MY COMMISSION EXPIRES 2-1-97, Notary Public 6622-

This form is for the purpose of complying with the laws of the United States and the State of Arizona pertaining to assessment work and/or a notice of intention to hold. 30 USC 28, 43 CFR 3833.2, ARS 27-208. Subject to Paperwork Reduction Act and Privacy Act statements available at the BLM AZ State Office. The form is not copyrighted. It may be reproduced without restriction.

computers won't update, no waiver maintenance fee pd

NAME (FOR CLAIM / SITE GROUPS)

S + A Lynx # 1 + # 2

SERIAL NUMBERS:

A MC 84078 Through A MC 84079

A MC _____ Through A MC _____

A MC _____ Through A MC _____

OR LISTED INDIVIDUALLY AS FOLLOWS:

CLAIM / SITE NAME	SERIAL NUMBER	CLAIM / SITE NAME	SERIAL NUMBER
1.	A MC	31.	A MC
2.	A MC	32.	A MC
3.	A MC	33.	A MC
4.	A MC	34.	A MC
5.	A MC	35.	A MC
6.	A MC	36.	A MC
7.	A MC	37.	A MC
8.	A MC	38.	A MC
9.	A MC	39.	A MC
10.	A MC	40.	A MC
11.	A MC	41.	A MC
12.	A MC	42.	A MC
13.	A MC	43.	A MC
14.	A MC	44.	A MC
15.	A MC	45.	A MC
16.	A MC	46.	A MC
17.	A MC	47.	A MC
18.	A MC	48.	A MC
19.	A MC	49.	A MC
20.	A MC	50.	A MC
21.	A MC	51.	A MC
22.	A MC	52.	A MC
23.	A MC	53.	A MC
24.	A MC	54.	A MC
25.	A MC	55.	A MC
26.	A MC	56.	A MC
27.	A MC	57.	A MC
28.	A MC	58.	A MC
29.	A MC	59.	A MC
30.	A MC	60.	A MC

RECEIVED
 BLM - AZ STATE OFFICE
 AUG 30 11 13 AM '96
 PHOENIX, ARIZONA

FILE WITH: Bureau of Land Management, 3707 North 7th Street, P.O. Box 16563 Phoenix, Arizona 85011

UNITED STATES
DEPARTMENT OF THE INTERIOR
BUREAU OF LAND MANAGEMENT

RECEIPT AND ACCOUNTING ADVICE

NO. 2263732 04

TC/AZ

08/30/96

Subject: AFFIDAVITS OF ASSESSMENT WORK - 2

1 41 12

10.00

Applicant: RUTH CAMPBELL
4340 ARROWRIDGE CIR
NORTH LAS VEGAS NV 89030

Remitter: CASH
702-656-6174

Assignor:

LEASE MANAGEMENT DATA NEW UPDATE PAYMENT

ORIGINAL SERIAL NO.	ASG.	TYPE	ST.	CTY.	FUND SYMBOL	ACRES/UNITS	RATE
AMC 84078-84079							

AMOUNT	ANV. DATE	EXP. DATE	BILL CYC.	S/C	DISTRICT	NEXT BILL	MISC. DATA	U of M	ACTUAL UNITS

ASSIGNMENT SERIAL NO.	ASG.	TYPE	ST.	CTY.	FUND SYMBOL	ACRES/UNITS	RATE

AMOUNT	ANV. DATE	EXP. DATE	BILL CYC.	S/C	DISTRICT	NEXT BILL	MISC. DATA	U of M	ACTUAL UNITS

APPLY REMITTANCE

ACTION	FUND SYMBOL	CTY.	AMOUNT
FILING FEE			
RENTAL			
UNEARNED			
REFUND			
TOTAL			
AMOUNT DUE			

Remarks:

BY:

DATE:

- Lease in Escrow?
- KGS?
- Auto Escalates?
- Auto Renew?

- Of Interest?
- Operating Rights?
- Operator
- Bond Filed?


FOR MMS USE ONLY

BILLEE NUMBER	OCS SECTION CODE	FOREST REFUGE

Arizona State Office
April 23, 1996
Page 2

I have enclosed this firm's check in an amount not to exceed \$20.00 as the fee for the above filing and for a date-stamped copy of the documents. I have also enclosed a self-addressed, stamped envelope for your use in returning the date stamped copies.

Very truly yours,



John C. Lacy

Enclosures
c w/o encls: Ruth Campbell

9604101758.JCL2.951051

ARIZONA
STATE OFFICE
PHOENIX, ARIZONA

APR 25 9 28 AM '96

LAND MANAGEMENT

1 Personal Representative, to exercise, as to assets in this state,
2 all powers of a local Personal Representative.

3 DATED this 12 day of Jan, 1996
~~December, 1995.~~

Ruth Campbell
Ruth Campbell
4340 Arrowridge Circle
No. Las Vegas, Nevada 89030

4 ARIZONA)
5 STATE OFFICE)
6 PHOENIX, ARIZONA)
7 STATE OF NEVADA)
8 County of Clark) ss.

9 Ruth Campbell, being duly sworn, states as follows:

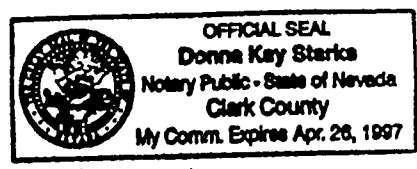
10 That she is the domiciliary foreign Personal Representative;
11 and that the statements in the Proof of Authority are accurate and
12 complete to the best of her knowledge and belief.

Ruth Campbell
Ruth Campbell

13
14 SUBSCRIBED AND SWORN TO before me this 12th day of January,
15 1996
~~1995~~, by Ruth Campbell.

Donna Key Starks
Notary Public

16 My Commission Expires:
17 April 26, 1997



18 DeConcini McDonald Brammer
19 Yetwin & Lacy, P.C.

20 BY John C. Lacy
21 John C. Lacy
22 2525 E. Broadway Boulevard, Suite 200
23 Tucson, Arizona 85716-5303
24 (520) 322-5000
25 Attorneys for Domiciliary Foreign
26 Personal Representative

SEAL

STATE OF ARIZONA }
COUNTY OF PIMA }

The foregoing instrument is a full, true, and correct copy of the original on file in this office.

Attested March 8th 1996
JAMES N. CORBETT, Clerk

RECEIVED
BUREAU OF
LAND MANAGEMENT
APR 25 9 28 AM '96

43 CFR 3833.0-5(e) (August 30, 1994) REQUIRES THAT THE NAMES OF ALL OF THE OWNERS AND THEIR CURRENT ADDRESSES SHALL BE IDENTIFIED ON ALL INSTRUMENTS REQUIRED TO BE RECORDED OR FILED BY THE REGULATIONS, 43 CFR SUBPART 3833.

CLAIMANT'S NAME: _____

ADDRESS: _____ CITY: _____ STATE: _____

CHECK HERE IF THIS IS CHANGE OF ADDRESS PHONE: (_____) _____ ZIP: _____

CLAIMANT'S NAME: _____

ADDRESS: _____ CITY: _____ STATE: _____

CHECK HERE IF THIS IS CHANGE OF ADDRESS PHONE: (_____) _____ ZIP: _____

CLAIMANT'S NAME: _____

ADDRESS: _____ CITY: _____ STATE: _____

CHECK HERE IF THIS IS CHANGE OF ADDRESS PHONE: (_____) _____ ZIP: _____

CLAIMANT'S NAME: _____

ADDRESS: _____ CITY: _____ STATE: _____

CHECK HERE IF THIS IS CHANGE OF ADDRESS PHONE: (_____) _____ ZIP: _____

CLAIMANT'S NAME: _____

ADDRESS: _____ CITY: _____ STATE: _____

CHECK HERE IF THIS IS CHANGE OF ADDRESS PHONE: (_____) _____ ZIP: _____

CLAIMANT'S NAME: _____

ADDRESS: _____ CITY: _____ STATE: _____

CHECK HERE IF THIS IS CHANGE OF ADDRESS PHONE: (_____) _____ ZIP: _____

CLAIMANT'S NAME: _____

ADDRESS: _____ CITY: _____ STATE: _____

CHECK HERE IF THIS IS CHANGE OF ADDRESS PHONE: (_____) _____ ZIP: _____

UNITED STATES
DEPARTMENT OF THE INTERIOR
BUREAU OF LAND MANAGEMENT

RECEIPT AND ACCOUNTING ADVICE

NO. **2147658** 04

WG/AZ 08/18/95

Subject: CLAIM MAINTENANCE FEE 1996 (2) 1 16 13 200.00

Applicant:
HUGH HARALSON
4340 ARROWRIDGE CIR
NORTH LAS VEGAS NV. 89030

Remitter: SAME CASH
702-656-6174

Assignor:

LEASE MANAGEMENT DATA NEW UPDATE PAYMENT

ORIGINAL SERIAL NO.	ASG.	TYPE	ST.	CTY.	FUND SYMBOL	ACRES/UNITS	RATE
AMC 84078, ET AL							

AMOUNT	ANV. DATE	EXP. DATE	BILL CYC.	S/C	DISTRICT	NEXT BILL	MISC. DATA	U of M	ACTUAL UNITS

ASSIGNMENT SERIAL NO.	ASG.	TYPE	ST.	CTY.	FUND SYMBOL	ACRES/UNITS	RATE

AMOUNT	ANV. DATE	EXP. DATE	BILL CYC.	S/C	DISTRICT	NEXT BILL	MISC. DATA	U of M	ACTUAL UNITS

APPLY REMITTANCE

ACTION	FUND SYMBOL	CTY.	AMOUNT
FILING FEE			
RENTAL			
UNEARNED			
REFUND			
TOTAL			
AMOUNT DUE			

Remarks:
84078 - 84079
AP

BY: DATE:

- Lease in Escrow?
- KGS? Of Interest?
- Auto Escalates? Operating Rights?
- Auto Renew? Operator
- Bond Filed?

FOR MMS USE ONLY		
BILLEE		FOREST REFUGE
NUMBER		
OCS SECTION		
CODE		

UNITED STATES
DEPARTMENT OF THE INTERIOR
BUREAU OF LAND MANAGEMENT

RECEIPT AND ACCOUNTING ADVICE

NO. **2147658** 04

WB/AZ

08/18/95

Subject: CLAIM MAINTENANCE FEE 1996 (2)

1 16 13

200.00

Applicant:

HUGH HARALSON
4340 ARROWRIDGE CIR
NORTH LAS VEGAS NV. 89030

Remitter: SAME CASH
702-656-6174

Assignor:

LEASE MANAGEMENT DATA									
<input type="checkbox"/> NEW <input type="checkbox"/> UPDATE <input type="checkbox"/> PAYMENT									
ORIGINAL SERIAL NO.	ASG.	TYPE	ST.	CTY.	FUND SYMBOL			ACRES/UNITS	RATE
AMC 84078, ET AL									
AMOUNT	ANV. DATE	EXP. DATE	BILL CYC.	S/C	DISTRICT	NEXT BILL	MISC. DATA	U of M	ACTUAL UNITS
ASSIGNMENT SERIAL NO.	ASG.	TYPE	ST.	CTY.	FUND SYMBOL			ACRES/UNITS	RATE
AMOUNT	ANV. DATE	EXP. DATE	BILL CYC.	S/C	DISTRICT	NEXT BILL	MISC. DATA	U of M	ACTUAL UNITS

APPLY REMITTANCE			
ACTION	FUND SYMBOL	CTY.	AMOUNT
FILING FEE			
RENTAL			
UNEARNED			
REFUND			
TOTAL			
AMOUNT DUE			

Remarks:

SR

BY: _____ DATE: _____

Lease in Escrow?
 KGS? Of Interest?
 Auto Escalates? Operating Rights?
 Auto Renew? Operator
 Bond Filed?

FOR MMS USE ONLY

BILLEE		FOREST REFUGE
NUMBER		
OCS SECTION		
CODE		

Change of address entered see

**\$100.00 MAINTENANCE FEE PAYMENT
FOR 1995 IN LIEU OF ASSESSMENT
DUE ON OR BEFORE AUGUST 31, 1994**

BUREAU OF LAND MANAGEMENT
ARIZONA STATE OFFICE
3707 N. 7TH STREET
PHOENIX, ARIZONA 85014 (OR)
P. O. BOX 16563, ZIP CODE 85011

84078
104078 CA
COUNT: 2 \$ 200.00
FOR OFFICIAL USE ONLY

B L M SERIAL NUMBERS	NAMES OF CLAIMS/SITES
A MC 84078 THRU A MC 84079	del Lynx #1 & 2
A MC _____ THRU A MC _____	_____
A MC _____ THRU A MC _____	_____

(OR) IF NOT CONSECUTIVE NUMBERS, LIST SEPARATELY BELOW:

B L M SERIAL NUMBERS	NAMES OF CLAIMS/SITES
A MC _____	_____
A MC _____	_____
A MC _____	_____
A MC _____	_____
A MC _____	_____
A MC _____	_____
A MC _____	_____
A MC _____	_____
A MC _____	_____
A MC _____	_____
A MC _____	_____
A MC _____	_____
A MC _____	_____
A MC _____	_____

CLAIMANT'S NAME: Hugh Harrison
 ADDRESS: 10006 Pocono St.
 CITY: SAN ANTONIO STATE: TX
 PHONE: (210) 696-1939 ZIP: 78230

RECEIVED
BLM, AZ STATE OFFICE
PHOENIX, ARIZONA
AUG 31 9 22 AM '94

CHECK HERE IF THIS IS A CHANGE OF ADDRESS.

FOR OFFICIAL USE ONLY		
ENTERED INTO COMPUTER: <u>10-6-94</u>	<u>JSB</u>	<u>SDM</u>
DATE	INITIALS	VERIFIED

UNITED STATES
DEPARTMENT OF THE INTERIOR
BUREAU OF LAND MANAGEMENT

RECEIPT AND ACCOUNTING ADVICE

NO. 2024955 04

WB/AZ

08/31/94

OK

200.00

Subject: CLAIM MAINTENANCE FEE 1995 (2)

2 9 13

Applicant:

HUGH HARALSON
10006 POCONO ST.
SAN ANTONIO, TX 78230

Remitter: SAME - CK #1236
(210) 696-1939

Assignor:

LEASE MANAGEMENT DATA NEW UPDATE PAYMENT

ORIGINAL SERIAL NO.	ASG.	TYPE	ST.	CTY.	FUND SYMBOL	ACRES/UNITS	RATE
AMC 84078-84079							

AMOUNT	ANV. DATE	EXP. DATE	BILL CYC.	S/C	DISTRICT	NEXT BILL	MISC. DATA	U of M	ACTUAL UNITS

ASSIGNMENT SERIAL NO.	ASG.	TYPE	ST.	CTY.	FUND SYMBOL	ACRES/UNITS	RATE

AMOUNT	ANV. DATE	EXP. DATE	BILL CYC.	S/C	DISTRICT	NEXT BILL	MISC. DATA	U of M	ACTUAL UNITS

APPLY REMITTANCE

ACTION	FUND SYMBOL	CTY.	AMOUNT
FILING FEE			
RENTAL			
UNEARNED			
REFUND			
TOTAL			
AMOUNT DUE			

Remarks:

84078-9

2

BY:

DATE:

Lease in Escrow?
 KGS? Of Interest?
 Auto Escalates? Operating Rights?
 Auto Renew? Operator
 Bond Filed?

FOR MMS USE ONLY

BILLEE NUMBER	FOREST REFUGE
OCS SECTION	
CODE	

UNITED STATES
DEPARTMENT OF THE INTERIOR
BUREAU OF LAND MANAGEMENT

FORM APPROVED
OMB NO. 1004-0114
Expires: March 31, 1997

MAINTENANCE FEE PAYMENT WAIVER CERTIFICATION

This small miner waiver is filed to hold the claims/sites listed below for the assessment year beginning at noon on the first September 1 following the official filing of this form with BLM.

The undersigned owner(s) of the mining claims/sites listed below hereby certify under penalty of 18 U.S.C. 1001 and 43 U.S.C. 1212 that:

I/We control, or will control, ten or fewer mining claims/sites located and maintained on Federal land in the United States of America on the August 31 that is one day before the beginning of the assessment year indicated in line one above.

I/We have/will performed/perform assessment work upon the claims listed below for the current assessment year as of the August 31 indicated in line three above. This work meets the requirements of the General Mining Law of 1872, as amended; the Act of August 10, 1993; and the regulations at 43 CFR 3833 and 3850. Such work will be described on our affidavit of labor.

84078 (circled)

The mining claims and sites for which the above waiver from payment of the maintenance fees is made are:

CLAIM NAME	BLM RECORDATION SERIAL NUMBER
1. LYNX #1	84078 PL
2. LYNX #2	84079 PL
3.	
4.	
5.	
6.	
7.	
8.	
9.	
10.	

All owner(s) of the above mining claims and sites are filing for this waiver.

I/We understand and acknowledge that pursuant to 43 U.S.C. 1212 and 18 U.S.C. 1001, the filing of a false, fictitious, or fraudulent document with the Bureau of Land Management may result in a fine of up to \$10,000, a prison term not to exceed five years, or both.

Hugh Harrison (Owner's Name - Please Print) Hugh Harrison (Owner's Signature)
1006 Pecano St (Street or P.O. Box) SAN ANTONIO (City) TX (State) 78230 (Zip Code)

_____ (Owner's Name - Please Print) _____ (Owner's Signature)
 _____ (Street or P.O. Box) _____ (City) _____ (State) _____ (Zip Code)

_____ (Owner's Name - Please Print) _____ (Owner's Signature)
 _____ (Street or P.O. Box) 9-15-94 (City) _____ (State) _____ (Zip Code)

_____ (Owner's Name - Please Print) _____ (Owner's Signature)
 _____ (Street or P.O. Box) _____ (City) _____ (State) _____ (Zip Code)

ENTERED IN COMPUTER

(Owner's Name - Please Print)	(Owner's Signature)		
(Street or P.O. Box)	(City)	(State)	(Zip Code)
(Owner's Name - Please Print)	(Owner's Signature)		
(Street or P.O. Box)	(City)	(State)	(Zip Code)
(Owner's Name - Please Print)	(Owner's Signature)		
(Street or P.O. Box)	(City)	(State)	(Zip Code)
(Owner's Name - Please Print)	(Owner's Signature)		
(Street or P.O. Box)	(City)	(State)	(Zip Code)

INSTRUCTIONS

1. This certification of waiver from payment of maintenance fees is made under the provisions of the Act of August 10, 1993 (107 Stat. 312 [1993]), and §1744 of Title 43 and §28-28k of Title 30 of the United States Code; and the regulations thereunder (43 CFR 3833 and 3850).
2. This waiver must be filed in advance of the assessment year for which a waiver is sought, but in no event be filed later than the August 31st preceding the assessment year for which the waiver is sought.
3. You must still record your affidavit of assessment work for claims listed and/or Notices of Intention to Hold for any sites listed with the BLM by each December 30th, and the local recording office under State law, as in the past.
4. This waiver must be filed in the BLM State Office where the mining claims are recorded.
5. If the claims and sites are located in more than one State, a separate waiver form must be filed in each State in which they are held. The total number of claims and sites listed on separate waiver forms cannot exceed ten.
6. All claim names and Bureau of Land Management (BLM) serial numbers must be listed for all mining claims and sites for which a waiver is sought.
7. All owners and their addresses must be listed.
8. This waiver form must be signed by all of the owners or their designated agent. If an agent is designated, a statement appointing the agent, must be submitted with this certification, if a designation of agent is not currently on file with the BLM State office where your claims and sites are recorded.
9. Mining claims and sites held by a husband and wife, either jointly or individually, or their children under the age of discretion, shall be counted towards the 10 claim limit. Mining claims and sites held in co-ownership, or by an association of locators, by a partnership, or by a corporation shall be counted towards the 10 claim limit for claimants that have an interest in these entities.
10. Failure to pay the maintenance fee or meet the requirements for waiver from payment of the maintenance fee by any August 31st deadline for the following assessment year shall cause the mining claims and sites to be declared null and void.

NOTICE

The Privacy Act of 1974 and the regulation in 43 CFR 2.48(d) provide that you be furnished the following information in connection with the information required by this certification of exemption from rental fees form.

AUTHORITY: 30 U.S.C. 28-28e; 43 U.S.C. 1201, 1740, and 1744; and the Act of August 10, 1993 (107 Stat. 312); 43 CFR 3833 and 3850.

PRINCIPLE PURPOSE: This information is to be used to verify that the owner(s) of a mining claim has complied with the Act of August 10, 1993 (107 Stat. 312), and is entitled to perform assessment work in lieu of paying the maintenance fee for the mining claims listed on this form.

ROUTINE USE: (1) Adjudication of the claimant(s) certification of waiver from paying the maintenance fee otherwise required by the Act of August 10, 1993 (107 Stat. 312). (2) Disclosure may be made to appropriate Federal agencies when location is made within the agency's geographic area of responsibility. (3) Information from the record and/or the record will be transferred to the appropriate Federal, State, or local agency, or a member of the public in response to a specific request for pertinent information. (4) Information may also be provided to the

Department of Justice or in a proceeding before a court or adjudicative body; or to Federal, State, local or foreign agencies when needed for enforcement of civil or criminal codes or applicable regulations concerning title rights upon the public land.

EFFECT OF NOT PROVIDING INFORMATION: Disclosure of this information is required by the Act of August 10, 1993 (107 Stat. 312) and 43 CFR 3833 for those owner(s) wishing to take the small miners waiver allowed under 43 CFR 3833 and 3850. Failure to supply the information required in this form to support the owner(s) certification of waiver from payment of the otherwise required maintenance fees will result in the waiver being disallowed and the mining claims declared null and void by the Bureau of Land Management (BLM).

The Paperwork Reduction Act of 1980 (44 U.S.C. 3501, et seq.) requires us to tell you that:

This information is being collected to allow the BLM to determine if you qualify for a waiver from the payment of \$100 per mining claim maintenance fee established by the Act of August 10, 1993 (107 Stat. 312) and the implementing regulations at 43 CFR 3833 and 3850. A response to this request is required in accordance with the statute (107 Stat. 312) to retain your benefit.

BURDEN HOURS STATEMENT

Public reporting burden for this form is estimated to average 5 minutes per response, including time to review instructions, gathering and maintaining data, and completing and reviewing the form. Direct comments regarding this burden estimate, or any other aspect of this form, to the Department of the Interior, Bureau of Land Management, Information Collection Clearance Officer (871), 1849 C Street, N.W., Washington, D.C. 20240; and the Office of Management and Budget, Paperwork Reduction Project (1004-0114), Washington, D.C. 20503.

FOR OFFICIAL USE ONLY

84078

SR

8-16-93

United States
Dept. of Interior
Bureau of Land Management

Re: 93 & 94 Rental Fee's

Dear Sir:

I am paying \$400⁰⁰ Four hundred & no/100
for mining claims that lease or what ever, on
claims known as, Lynx #1, Lynx #2,
reg #'s 84078 and 84079 ✓

I am sole owner of the above.

Sincerely,

Hugh Harfson
10006 POCONO ST
SAN ANTONIO, TX
78230

RECEIVED
B.L.M. AZ STATE OFFICE
AUG 16 11 14 AM '93
PHOENIX, ARIZONA

93 & 94 Rental
ENTERED IN COMPUTER

8/26/93 Skinas

2 Bot

UNITED STATES
DEPARTMENT OF THE INTERIOR
BUREAU OF LAND MANAGEMENT

RECEIPT AND ACCOUNTING ADVICE

NO. 1900904 04

WG/AZ

08/16/93

Subject: CLAIM RENTAL FEE 1993 & 1994 (2)

3 3 13

400.00

Applicant: HUGH HARALSON
1006 POCONO
SAN ANTONIO TX 78230

SAME CREDIT CARD

Remitter:

Assignor:

LEASE MANAGEMENT DATA									
<input type="checkbox"/> NEW <input type="checkbox"/> UPDATE <input type="checkbox"/> PAYMENT									
ORIGINAL SERIAL NO.	ASG.	TYPE	ST.	CTY.	FUND SYMBOL			ACRES/UNITS	RATE
AMC 84078, ET AL									
AMOUNT	ANV. DATE	EXP. DATE	BILL CYC.	S/C	DISTRICT	NEXT BILL	MISC. DATA	U of M	ACTUAL UNITS
ASSIGNMENT SERIAL NO.	ASG.	TYPE	ST.	CTY.	FUND SYMBOL			ACRES/UNITS	RATE
AMOUNT	ANV. DATE	EXP. DATE	BILL CYC.	S/C	DISTRICT	NEXT BILL	MISC. DATA	U of M	ACTUAL UNITS

APPLY REMITTANCE

ACTION	FUND SYMBOL	CTY.	AMOUNT
FILING FEE			
RENTAL			
UNEARNED			
REFUND			
TOTAL			
AMOUNT DUE			

Remarks:

BY: _____ DATE: _____

- Lease in Escrow?
 - KGS?
 - Auto Escalates?
 - Auto Renew?
- Of Interest?
Operating Rights?
Operator
Bond Filed?

FOR MMS USE ONLY		
BILLEE		FOREST REFUGE
NUMBER		
OCS SECTION		
CODE		

United States Department of the Interior Bureau of Land Management
**AFFIDAVIT OF PERFORMANCE OF ANNUAL WORK
AND/OR NOTICE OF INTENTION TO HOLD**
(ALL CLAIMS LISTED ON A SINGLE AFFIDAVIT MUST BE CONTIGUOUS)

RECEIVED
B.L.M. AZ STATE OFFICE
PHOENIX, ARIZONA
DEC 17 10 28 AM '92

Evidence of Annual Assessment Work or a Notice of Intention to Hold must be filed each calendar year following the calendar year in which the claim was located.

FOR AN AFFIDAVIT OF LABOR, FILL IN ALL ITEMS EXCEPT ITEM 5. FOR A NOTICE OF INTENTION TO HOLD, FILL IN ONLY ITEMS 1 THROUGH 5 AND ITEM 10. NOTICES OF INTENTION TO HOLD FOR MILL SITES OR TUNNEL SITES DO NOT NEED TO BE COUNTY RECORDED OR NOTARIZED. FOR MINING CLAIMS THE FORM FILED WITH BLM MUST BE IDENTICAL TO THE ONE THAT WAS OR WILL BE FILED WITH THE COUNTY. FILE ON OR BEFORE DECEMBER 30th (NOT THE 31st). WHEN FILING, BLM REQUIRES A \$5.00 NONREFUNDABLE SERVICE CHARGE FOR EACH MINING CLAIM, MILL SITE OR TUNNEL SITE.

1. State of Arizona, County of YAVAPAI ss:
2. I, (Name) Hugh HARALSON & J.H. Gass
3. Reside at (Address) 12006 PECANO ST.
City SAN ANTONIO, County BEXAR, State TX, Zip 78320

being duly sworn, deposes and says that he/she is a citizen of the United States, more than eighteen years of age, that all of the facts set forth in this affidavit/notice, subject to the provisions and penalties of 18 USC 1001 pertaining to the filing of false, fictitious, or fraudulent statements with the United States, are true and correct according to the best of my knowledge, information and belief.

4. Owner's Name and Address (if not shown above) CHECK HERE IF THIS IS A CHANGE OF ADDRESS

5. NOTE, THIS ITEM SHOULD ONLY BE FILLED IN IF THIS IS A NOTICE OF INTENTION TO HOLD. NOTICES OF INTENTION TO HOLD ARE FOR MILL SITES AND TUNNEL SITES OR FOR MINING CLAIMS WHEN ASSESSMENT WORK HAS NOT BEEN DONE, REGARDLESS OF WHETHER THE ANNUAL ASSESSMENT HAS BEEN SUSPENDED, DEFERRED, OR NOT YET ACCRUED. THE FILING OF A NOTICE OF INTENTION TO HOLD SHALL NOT RELIEVE THE OWNER OF COMPLYING WITH FEDERAL AND STATE LAWS PERTAINING TO THE PERFORMANCE OF ANNUAL ASSESSMENT WORK.

I intend to hold the claim(s)/site(s) listed on the reverse side of this document for the calendar year 1992.

6. That I am personally acquainted with the mining claim(s). The work and improvements were made by and at the expense of the owner(s) of said claim(s). Said contiguous group of claims listed on the reverse side of this document are situated in the 4202021 Mining District, WALKER County, Arizona, the location of which is recorded in the office of the County Recorder of said County in: Book(s) 1020, 1250, 1015 Page(s) 186, 918, 5419 Notice of location is posted in Section(s) 33 Township(s) 14 N, Range(s) 1 W, GSR Meridian

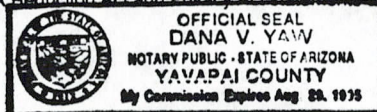
7. That between the dates starting at 12 o'clock noon on September 1, 1991 and ending at 12 o'clock noon on September 1, 1992 at least \$ \$200.00 dollars worth of work and improvements were done and performed upon said claim(s) or upon one or more of a contiguous group of claims for the benefit of all, or wholly or partly outside of a contiguous group of claims for the benefit of all, not including the location work.

8. That the following persons were employed to perform the work and improvements described herein: BILL ZIMMERSON
DUB MITZ

9. That the work and improvements performed were: PROCESSING GEMEL, TRANSPORTING
CON'S to Leach plant - Wickel laboratory

10. Dated 8-31-92, Signature Hugh Haralson
SUBSCRIBED AND SWORN TO before me, a Notary Public, this 30th day of August 1992
by HUGH HARALSON MY COMMISSION EXPIRES _____, Notary Public Dana V. Yaw

This form is for the purpose of complying with the laws of the United States and the State of Arizona pertaining to assessment work and/or a notice of intention to hold. 30 USC 28, 43 CFR 3833.2, ARS 27-208. Subject to Paperwork Reduction Act and Privacy Act statements available at the BLM AZ State Office. The form is not copyrighted. It may be reproduced without restriction.



NAME (FOR CLAIM / SITE GROUPS)

SERIAL NUMBERS:

Lynx #1 & #2 /
(S&H #1 & #2)

A MC 84078 Through A MC 84079
A MC _____ Through A MC _____
A MC _____ Through A MC _____

OR LISTED INDIVIDUALLY AS FOLLOWS:

CLAIM / SITE NAME	SERIAL NUMBER	CLAIM / SITE NAME	SERIAL NUMBER
1.	A MC	31.	A MC
2.	A MC	32.	A MC
3.	A MC	33.	A MC
4.	A MC	34.	A MC
5.	A MC	35.	A MC
6.	A MC	36.	A MC
7.	A MC	37.	A MC
8.	A MC	38.	A MC
9.	A MC	39.	A MC
10.	A MC	40.	A MC
11.	A MC	41.	A MC
12.	A MC	42.	A MC
13.	A MC	43.	A MC
14.	A MC	44.	A MC
15.	A MC	45.	A MC
16.	A MC	46.	A MC
17.	A MC	47.	A MC
18.	A MC	48.	A MC
19.	A MC	49.	A MC
20.	A MC	50.	A MC
21.	A MC	51.	A MC
22.	A MC	52.	A MC
23.	A MC	53.	A MC
24.	A MC	54.	A MC
25.	A MC	55.	A MC
26.	A MC	56.	A MC
27.	A MC	57.	A MC
28.	A MC	58.	A MC
29.	A MC	59.	A MC
30.	A MC	60.	A MC

RECEIVED
B.L.M. AZ STATE OFFICE
DEC 17 10 25 AM '92
PHOENIX, ARIZONA

FILE WITH: Bureau of Land Management, 3707 North 7th Street, P.O. Box 16563, Phoenix, Arizona 85011

When recorded, mail to:

next page

s ru ent #

RECORDED AL CO. ARIZONA

Recorded Official Records
of Yavapai County, Arizona

AUG 31 1992 10:02 AM

at the request of HUGH HARALSON
 PATSY C. JENNEY, County Recorder
 Deputy Ketty Swerman 395

BR	FEE
MAP	\$4
PCL	\$5
	\$1
	15

This space reserved for recording information

INDEXED & MICROFILMED

CAPTION HEADING: AFFIDAVIT OF PERFORMANCE OF
ANNUAL ASSESSMENT WORK

RECEIVED
 B.L.M. AZ STATE OFFICE
 DEC 11 10 26 AM '92
 PHOENIX, ARIZONA

UNITED STATES
DEPARTMENT OF THE INTERIOR
BUREAU OF LAND MANAGEMENT

RECEIPT AND ACCOUNTING ADVICE

NO. 1905710⁰⁴
CP/AZ 12/17/92

Subject: AFFIDAVITS OF ASSESSMENT WORK (2) ✓

1 7 12

10.00

OK en'

Applicant: HUGH HARLSON, ET AL
10006 POCONO ST
SAN ANTONIO TEXAS 78320

SAME - CASH

Remitter:

Assignor:

LEASE MANAGEMENT DATA									
<input type="checkbox"/> NEW <input type="checkbox"/> UPDATE <input type="checkbox"/> PAYMENT									
ORIGINAL SERIAL NO.	ASG.	TYPE	ST.	CTY.	FUND SYMBOL			ACRES/UNITS	RATE
AMC 84078, ET AL									
AMOUNT	ANV. DATE	EXP. DATE	BILL CYC.	S/C	DISTRICT	NEXT BILL	MISC. DATA	U of M	ACTUAL UNITS
ASSIGNMENT SERIAL NO.	ASG.	TYPE	ST.	CTY.	FUND SYMBOL			ACRES/UNITS	RATE
AMOUNT	ANV. DATE	EXP. DATE	BILL CYC.	S/C	DISTRICT	NEXT BILL	MISC. DATA	U of M	ACTUAL UNITS

APPLY REMITTANCE			
ACTION	FUND SYMBOL	CTY.	AMOUNT
FILING FEE			
RENTAL			
UNEARNED			
REFUND			
TOTAL			
AMOUNT DUE			

Remarks:
Acct 12


BY: _____ DATE: _____

Lease in Escrow?
 KGS? Of Interest?
 Auto Escalates? Operating Rights?
 Auto Renew? Operator
 Bond Filed?

FOR MMS USE ONLY		
BILLEE		FOREST REFUGE
NUMBER		
OCS SECTION		
CODE		

84078
SR
g

RECEIVED
BLM AZ STATE OFFICE
PHOENIX, ARIZONA
Aug 16 10 18 AM '91

 This is a conformed copy of Instrument
Recorded in Book 2388 Page 38-39
Date 8-16-91 Time 8:00
PATSY C. JENNEY, RECORDER
Ry Woodall DEPUTY

AZ-3850-1 (August 1989)
OMB No. 1004-0114
Expires: May 31, 1991

FEE	✓
MAP	✓
PCL	✓
ST	✓
15	✓

RUSH

United States Department of the Interior Bureau of Land Management
**AFFIDAVIT OF PERFORMANCE OF ANNUAL WORK
AND/OR NOTICE OF INTENTION TO HOLD**
(ALL CLAIMS LISTED ON A SINGLE AFFIDAVIT MUST BE CONTIGUOUS)

Evidence of Annual Assessment Work or a Notice of Intention to Hold must be filed each calendar year following the calendar year in which the claim/site was located.

FOR AN AFFIDAVIT OF LABOR, FILL IN ALL ITEMS EXCEPT ITEM 5. FOR A NOTICE OF INTENTION TO HOLD, FILL IN ONLY ITEMS 1 THROUGH 5 AND ITEM 10. NOTICES OF INTENTION TO HOLD FOR MILL SITES OR TUNNEL SITES DO NOT NEED TO BE COUNTY RECORDED OR NOTARIZED. FOR MINING CLAIMS THE FORM FILED WITH BLM MUST BE IDENTICAL TO THE ONE THAT WAS OR WILL BE FILED WITH THE COUNTY. FILE ON OR BEFORE DECEMBER 30th (NOT THE 31st). WHEN FILING, BLM REQUIRES A \$5.00 NONREFUNDABLE SERVICE CHARGE FOR EACH MINING CLAIM, MILL SITE OR TUNNEL SITE.

1. State of Arizona, County of YAVAPAI ss:
2. I, (Name) HUGH HARALSON, & J.H. GASS (PARTNER)
3. Reside at (Address) 10006 PECONO ST.
City SAN ANTONIO, County BEXAR, State TX., Zip 78230

being duly sworn, deposes and says that he/she is a citizen of the United States, more than eighteen years of age, that all of the facts set forth in this affidavit/notice, subject to the provisions and penalties of 18 USC 1001 pertaining to the filing of false, fictitious, or fraudulent statements with the United States, are true and correct according to the best of my knowledge, information and belief.

4. Owner's Name and Address (if not shown above) CHECK HERE IF THIS IS A CHANGE OF ADDRESS

5. NOTE, THIS ITEM SHOULD ONLY BE FILLED IN IF THIS IS A NOTICE OF INTENTION TO HOLD. NOTICES OF INTENTION TO HOLD ARE FOR MILL SITES AND TUNNEL SITES OR FOR MINING CLAIMS WHEN ASSESSMENT WORK HAS NOT BEEN DONE, REGARDLESS OF WHETHER THE ANNUAL ASSESSMENT HAS BEEN SUSPENDED, DEFERRED, OR NOT YET ACCRUED. THE FILING OF A NOTICE OF INTENTION TO HOLD SHALL NOT RELIEVE THE OWNER OF COMPLYING WITH FEDERAL AND STATE LAWS PERTAINING TO THE PERFORMANCE OF ANNUAL ASSESSMENT WORK.

I intend to hold the claim(s)/site(s) listed on the reverse side of this document for the calendar year 19 _____.

6. That I am personally acquainted with the mining claim(s). The work and improvements were made by and at the expense of the owner(s) of said claim(s). Said contiguous group of claims listed on the reverse side of this document are situated in the YAVAPAI Mining District, WALKER County, Arizona, the location of which is recorded in the office of the County Recorder of said County in: Book(s) 1020, 1250, 1015
Page(s) 186, 918, & 419
Notice of location is posted in Section(s) 33
Township(s) 14 N., Range(s) 1 W., GSR Meridian


7. That between the dates starting at 12 o'clock noon on September 1, 19 90 and ending at 12 o'clock noon on September 1, 1991 at least \$ 200.00 dollars worth of work and improvements were done and performed upon said claim(s) or upon one or more of a contiguous group of claims for the benefit of all, or wholly or partly outside of a contiguous group of claims for the benefit of all, not including the location work.

8. That the following persons were employed to perform the work and improvements described herein: ROBERT WALKER & KEN BELL

9. That the work and improvements performed were: REMOVING OVERBURDEN, GOLD & SILVER PRODUCTION, AND CLEARING WORK AREA.

10. Dated 9-16-91, Signature Hugh Haralson
SUBSCRIBED AND SWORN TO before me, a Notary Public, this 16th day of August, 19 91
by Hugh Haralson MY COMMISSION EXPIRES _____ Notary Public Linda S. Weedon

This form is for the purpose of complying with the laws of the United States and the State of Arizona pertaining to assessment work and/or a notice of intention to hold. 30 USC 28, 43 CFR 3833.2, ARS 27-208. Subject to Payment of Assessment Act and other applicable laws. Elements available at the BLM AZ State Office. The form is not copyrighted. It may be reproduced without restriction.

 LINDA S. WEEDON
NOTARY PUBLIC - STATE OF ARIZONA
YAVAPAI COUNTY
My Comm. Expires July 24, 1994

RECEIVED
B.L.M. AZ STATE OFFICE
PHOENIX, ARIZONA
AUG 16 10 19 AM '91

ME (FOR CLAIM / SITE GROUPS)

SERIAL NUMBERS:

LYNX NO. 1 }
LYNX NO. 2 }
A MC 84078 } Through A MC
A MC 84079 } Through A MC
A MC } Through A MC

LISTED INDIVIDUALLY AS FOLLOWS:

CLAIM/SITE NAME	SERIAL NUMBER	CLAIM/SITE NAME	SERIAL NUMBER
A MC	31	A MC	
A MC	32	A MC	
A MC	33	A MC	
A MC	34	A MC	
A MC	35	A MC	
A MC	36	A MC	
A MC	37	A MC	
A MC	38	A MC	
A MC	39	A MC	
A MC	40	A MC	
A MC	41	A MC	
A MC	42	A MC	
A MC	43	A MC	
A MC	44	A MC	
A MC	45	A MC	
A MC	46	A MC	
A MC	47	A MC	
A MC	48	A MC	
A MC	49	A MC	
A MC	50	A MC	
A MC	51	A MC	
A MC	52	A MC	
A MC	53	A MC	
A MC	54	A MC	
A MC	55	A MC	
A MC	56	A MC	
A MC	57	A MC	
A MC	58	A MC	
A MC	59	A MC	
A MC	60	A MC	

WITH: Bureau of Land Management, 3707 North 7th Street, P.O. Box 16563, Phoenix, Arizona 85011

UNITED STATES
DEPARTMENT OF THE INTERIOR
BUREAU OF LAND MANAGEMENT

RECEIPT AND ACCOUNTING ADVICE

NO. 1666335

LH/AZ

08/16/91

Subject: AFFIDAVITS OF ASSESSMENT WORK (2) 1 5 12 10.00

Applicant: HUGH HARALSON & J.H. GASS
10006 POCONO ST.
SAN ANTONIO, TX. 78230 SAME-CASH

Remitter:

Assignor:

LEASE MANAGEMENT DATA NEW UPDATE PAYMENT

ORIGINAL SERIAL NO.	ASG.	TYPE	ST.	CTY.	FUND SYMBOL	ACRES/UNITS	RATE
AMC84078-9 LYNX 1&2							

AMOUNT	ANV. DATE	EXP. DATE	BILL CYC.	S/C	DISTRICT	NEXT BILL	MISC. DATA	U of M	ACTUAL UNITS

ASSIGNMENT SERIAL NO.	ASG.	TYPE	ST.	CTY.	FUND SYMBOL	ACRES/UNITS	RATE

AMOUNT	ANV. DATE	EXP. DATE	BILL CYC.	S/C	DISTRICT	NEXT BILL	MISC. DATA	U of M	ACTUAL UNITS

APPLY REMITTANCE

ACTION	FUND SYMBOL	CTY.	AMOUNT
FILING FEE			
RENTAL			
UNEARNED			
REFUND			
TOTAL			
AMOUNT DUE			

Remarks:

ack. 8/16

BY:

DATE:

Lease in Escrow?
 KGS? Of Interest?
 Auto Escalates? Operating Rights?
 Auto Renew? Operator
 Bond Filed?

FOR MMS USE ONLY

BILLEE	FOREST REFUGE
NUMBER	
OCS SECTION	
CODE	

STATE OF ARIZONA, } ss.

I hereby certify that the within instrument was filed and recorded

Fee No.:

County of

In Document No.

RUSH



INSTRUMENT # 9031630
OFFICIAL RECORDS OF
YAVAPAI COUNTY
PATSY C. JENNEY

INDEXED & MICROFILMED

REQUEST OF:

HUGH HARALSON
DATE: 08/20/90 TIME: 09:35
FEE: 5.00 SC: 4.00 PT:
BOOK 2279 PAGE 944 PAGES: 001

Fee: \$

When recorded mail to:

Hugh Haralson W/c
3053 Ramrod St
Las Vegas, NV, 89108

AFFIDAVIT OF PERFORMANCE OF ANNUAL WORK

State of Arizona

County of Yavapai

} ss.

84078
B.L.M. Reg. # 84078
Phoenix AZ

BK	FEE
	\$
MAP	\$4
PCL	\$5
	\$1
	\$14

1. Hugh Haralson

Name

3053 Ramrod St.

Address

Las Vegas

City

N.V.

State

89108

Zip

being duly sworn according to law deposes and says that they are a citizen of the United States more than eighteen years of age and that all of the facts set forth in this affidavit are true and correct according to the best of their knowledge, information and belief.

2. That they are personally acquainted with the mining claim named 5th & Lynx #1 situate in the Walker Mining District,

Yavapai County, Arizona, the location of which is recorded in the office of the County Recorder of that County in Book 1020 Page 186 Notice of location is posted in Section 33, Township 14 N, Range 1 W, G&SRB&M.

3. That between the dates of 8-25-89 and 8-21-90 at least Five hundred & no (\$500⁰⁰) dollars worth of work and improvements were done and performed upon this claim not including location work.

4. The work and improvements were made by and at the expense of Hugh Haralson, James Gass, owners of the mine for the purpose of complying with the laws of the United States pertaining to assessments or annual work.

5. Ken Bell, Earl Goun, were the names of the persons employed by the owner who labored to do the work and improvements.

6. The work and improvements done were rock filling, working gravel, removing over burden etc.

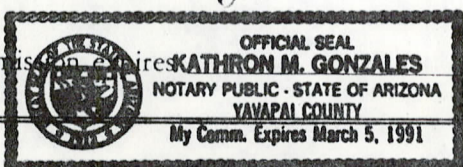
Dated 8-21-90

Hugh Haralson
Signature

RECEIVED
BLM AZ STATE OFFICE
SEP 20 9 02 AM '90
PHOENIX, ARIZONA

Subscribed to and sworn before me, a Notary Public, this 20th day of August, 1990, by Hugh Haralson

My Commission Expires



Kathron M. Gonzales
Notary Public

STATE OF ARIZONA, } I hereby certify that the within instrument was filed and recorded Fee No.:

County of _____ } ss.

In Docket No. _____, Page _____



INSTRUMENT # 9031631
OFFICIAL RECORDS OF
YAVAPAI COUNTY
PATSY C. JENNEY
REQUEST OF:

INDEXED &
MICROFILMED

When recorded mail to:

*Hugh Haraldson W/C
3053 Ramrod St.
Las Vegas NV-89108*

HUGH HARALSON
DATE: 08/20/90 TIME: 09:35
FEE: 5.00 SC: 4.00 PT:
BOOK 2279 PAGE 945 PAGES: 001

Fee: \$

AFFIDAVIT OF PERFORMANCE OF ANNUAL WORK

State of Arizona

84078

County of Yavapai } ss.

1. Hugh Haraldson B.L.M. Rep. # A.M.C.
Phoenix AZ, A.M.C. # 84099
Name

3053 Ramrod St.
Address

Las Vegas NV. 89108
City State Zip

being duly sworn according to law deposes and says that they are a citizen of the United States more than eighteen years of age and that all of the facts set forth in this affidavit are true and correct according to the best of their knowledge, information and belief.

2. That they are personally acquainted with the mining claim named S&H, & Lynx #2 situate in the Walker Mining District,

Yavapai County, Arizona, the location of which is recorded in the office of the County Recorder of that County in Book 1020, Page 185. Notice of location is posted in Section 33, Township 14, Range 1 W, G&SRB&M.

3. That between the dates of 8-25-89 and 8-21-90 at least Five hundred (\$500) dollars (\$500⁰⁰) dollars worth of work and improvements were done and performed upon this claim not including location work.

4. The work and improvements were made by and at the expense of Hugh Haraldson & James H. Gass, owners of the mine for the purpose of complying with the laws of the United States pertaining to assessments or annual work.

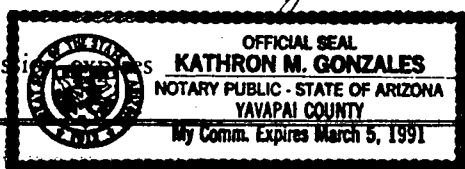
5. Earl Young & Ken Bell were the names of the persons employed by the owner who labored to do the work and improvements.

6. The work and improvements done were Renewing over burden, working gravel, blading back fill

Dated 8-21-90 Hugh Haraldson
Signature

Subscribed to and sworn before me, a Notary Public, this 20th day of August, 1990, by Hugh Haraldson

My Commission Expires



Kathryn M. Gonzales
Notary Public

BK	FEE
	\$
MAP	\$4
PCL	\$5
	\$1
	\$14

RECEIVED
BLAZ STAFF OFFICE
HOENIG, ARIZONA
20 9 02 AM '90

UNITED STATES
DEPARTMENT OF THE INTERIOR
BUREAU OF LAND MANAGEMENT

RECEIPT AND ACCOUNTING ADVICE

NO. 1641992 04

SM/AZ 09/20/90

Subject:

AFFIDAVITS OF ASSESSMENT WORK (2) ✓

1 1 12

10.00

Applicant:

HUGH HARALSON, ET AL
3053 RAMROD ST.
LAS VEGAS, NV 89108

Remitter: SAME - CASH

OK go

Assignor:

LEASE MANAGEMENT DATA NEW UPDATE PAYMENT

ORIGINAL SERIAL NO.	ASG.	TYPE	ST.	CTY.	FUND SYMBOL	ACRES/UNITS	RATE
AMC 84070-84079							

AMOUNT	ANV. DATE	EXP. DATE	BILL CYC.	S/C	DISTRICT	NEXT BILL	MISC. DATA	U of M	ACTUAL UNITS

ASSIGNMENT SERIAL NO.	ASG.	TYPE	ST.	CTY.	FUND SYMBOL	ACRES/UNITS	RATE

AMOUNT	ANV. DATE	EXP. DATE	BILL CYC.	S/C	DISTRICT	NEXT BILL	MISC. DATA	U of M	ACTUAL UNITS

APPLY REMITTANCE

ACTION	FUND SYMBOL	CTY.	AMOUNT
FILING FEE			
RENTAL			
UNEARNED			
REFUND			
TOTAL			
AMOUNT DUE			

Remarks:

BY:

DATE:

Lease in Escrow?

KGS?

Of Interest?

Auto Escalates?

Operating Rights?

Auto Renew?

Operator

Bond Filed?

FOR MMS USE ONLY

BILLEE NUMBER	FOREST REFUGE
OCS SECTION CODE	

**AFFIDAVIT OF
PERFORMANCE OF
ANNUAL ASSESSMENT WORK**

\$	5	P	4	C	5	21
Bk		Mo		Yr		

RECEIVED
B.L.M. AZ STATE OFFICE

MN-2 © LawForms 3-80

Effective Date 1989 NOV -2 PM 12:39	County and State 84078
AFFIANT (Name, Address, and Zip Code) Hugh HARALSON 999 TURQUOISE DR PRESCOTT AZ 86301	OWNER OF MINING CLAIM (Names, Addresses, and Zip Codes) Hugh HARALSON AT 999 TURQUOISE DR, PRESCOTT AZ 86301
Mining Claim (Name, Number, and Mining District) LYNX #1 84078 WALKER ✓	Period of Time Covered by this Affidavit (give dates) 8-88 to 8-89

Recording and Filing Information
The Location Notice of this Mining Claim is recorded at Docket 1015, Page 419, WALKER
Mining District, in the Office of the County Recorder of YAVAPAI County, Arizona.
The Location Notice is also filed under filing serial number 584078 with the proper BLM office Located in PHOENIX in the State of AZ

PURSUANT TO ARS §27-208 and 43-CFR 3833.2 Affiant States:


- Affiant is a citizen of the United States, is over 18 years of age, resides at the above address and is personally acquainted with the above described mining claim.
- During the period of time stated above, at least \$ 100.00 worth of work and improvements were done and performed upon Mining Claim not including the location work of the claim.
- The work and improvements were made by and at the expense of the above named Owner of Mining Claim for the purposes of complying with the laws of the United States pertaining to assessment or annual work.
- The following persons were employed by Owner of Mining Claim and labored upon Mining Claim and did the work and improvements:
LOU WARRIK & ROBERT YOUNG
- The following work was performed on Mining Claim: GOLD'SHOP WORKING GRAVEL PRODUCING STOCK PILING & BACK FILLING -

Hugh Haralson
Signatures of Affiant

STATE OF: ARIZONA COUNTY OF: YAVAPAI	Verification. On this date, before me, a Notary Public, personally appeared: <u>Hugh HARALSON</u> who, being duly sworn upon oath, stated that he had read this document and knows of his own knowledge that the facts stated within are true and correct, except for those matters based on information which he believes to be true.	Signature of Notary Public <u>JOSE A. WILKERSON</u> NOTARY PUBLIC STATE OF ARIZONA Expiration <u>YAVAPAI COUNTY</u> My Comm. Expires June 1, 1993
Date of Verification <u>8-25-89</u>		

INSTRUCTIONS: Record in Office of County Recorder for County where claim is located before December 31 and file with proper BLM office before December 30 each year.

This instrument was recorded or filed at the request of:

	INSTRUMENT # 8931233 OFFICIAL RECORDS OF YAVAPAI COUNTY PATSY C. JENNEY REQUEST OF: HUGH HARALSON DATE: 08/25/89 TIME: 09:45 FEE: 5.00 BOOK 2176 PAGE 955 PAGES: 001
--	--

CERTIFICATE OF RECORDATION OR FILING	
I certify that this instrument was filed or recorded on the date, at the time, in the docket, beginning with the page number, and with INDEXED & MICROFILMED If the instrument is of multiple pages, the docket and page set forth represent the first page of that instrument and that instrument extends through Docket _____ Page _____	
Official Certifying Recordation	Deputy

BOOK 2176 PAGE 955

\$ 5 1 P 4 Co 5 St
Bk Map Pcl

AFFIDAVIT OF PERFORMANCE OF RECEIVED ANNUAL ASSESSMENT WORK

B.L.M. AZ STATE OFFICE MN-2 © LawForms 3-80

Effective Date 1989 NOV -2 PM 12:39	County and State
AFFIANT (Name, Address, and Zip Code) Hugh HARALSON 999 TURQUOISE DR PRESCOTT AZ 86301	OWNERS OF MINING CLAIM (Names, Addresses, and Zip Codes) Hugh HARALSON 999 TURQUOISE DR PRESCOTT AZ 86301

Mining Claim (Name, Number, and Mining District) LYNX #2 ✓ 84079 WALKER	Period of Time Covered by this Affidavit (give dates) 8-88 - 8-89
--	--

Recording and Filing Information
The Location Notice of this Mining Claim is recorded at Docket 1015, Page 18, WALKER Mining District, in the Office of the County Recorder of YAVAPAI County, Arizona.
The Location Notice is also filed under filing serial number 584079 with the proper BLM office Located in PHOENIX in the State of AZ

PURSUANT TO ARS §27-208 and 43-CFR 3833.2 Affiant States:


- Affiant is a citizen of the United States, is over 18 years of age, resides at the above address and is personally acquainted with the above described mining claim.
- During the period of time stated above, at least \$ 100.00 worth of work and improvements were done and performed upon Mining Claim not including the location work of the claim.
- The work and improvements were made by and at the expense of the above named Owner of Mining Claim for the purposes of complying with the laws of the United States pertaining to assessment or annual work.
- The following persons were employed by Owner of Mining Claim and labored upon Mining Claim and did the work and improvements:
LOU WARRICK & ROBERT YOUNG
- The following work was performed on Mining Claim:
WORKING FOR GOLD & SILVER - BACK FILLING - STOCK PILING ORC

Signature of Affiant: Hugh Haralson

STATE OF: <u>ARIZONA</u> COUNTY OF: <u>YAVAPAI</u> Date of Verification <u>8-25-89</u>	SS. Verification. On this date, before me, a Notary Public, personally appeared: <u>HUGH HARALSON</u> who, being duly sworn upon oath, stated that he had read this document and knows of his own knowledge that the facts stated within are true and correct, except for those matters based on information which he believes to be true.	Signature of Notary Public: <u>Joyce A. [Signature]</u> NOTARY PUBLIC STATE OF ARIZONA Notary Expires <u>June 1, 1993</u>
---	--	--

INSTRUCTIONS: Record in Office of County Recorder for County where claim is located before December 31 and file with proper BLM office before December 30 each year.

this instrument was recorded or filed at the request of:



INSTRUMENT # 8931234
OFFICIAL RECORDS OF
YAVAPAI COUNTY
PATSY C. JENNEY
REQUEST OF:
HUGH HARALSON
DATE: 08/25/89 TIME: 09:45
FEE: 5.00
BOOK 2176 PAGE 956 PAGES: 001

CERTIFICATE OF RECORDATION OR FILING

I certify that this instrument was filed or recorded on the date, at the time, in the docket, beginning with the page number, and with the fee number and file number stamped in the top space of this instrument. If the instrument is of multiple pages, the docket and page set forth represent the first page of that instrument and that instrument extends through Docket _____ Page _____

Official Certifying Recordation Deputy

BOOK 2176 PAGE 956

UNITED STATES
DEPARTMENT OF THE INTERIOR
BUREAU OF LAND MANAGEMENT

RECEIPT AND ACCOUNTING ADVICE

NO. 1673671 *ok*

Subject: AFFIDAVITS OF LABOR (2) SGM/AZ 11 2 89 1 19 12 1000
 Applicant: HUGH HARALSON
 999 TURQUOISE DR.
 PRESCOTT, AZ 86301

Remitter: SAME - CASH

Assignor:

LEASE MANAGEMENT DATA									
		<input type="checkbox"/> NEW	<input type="checkbox"/> UPDATE	<input type="checkbox"/> PAYMENT					
ORIGINAL SERIAL NO.	ASG.	TYPE	ST.	CTY.	FUND SYMBOL			ACRES/UNITS	RATE
AMC 084079, 584078	LYNX	#2 & #1							

AMOUNT	ANV. DATE	EXP. DATE	BILL CYC.	S/C	DISTRICT	NEXT BILL	MISC. DATA	U of M	ACTUAL UNITS

ASSIGNMENT SERIAL NO.	ASG.	TYPE	ST.	CTY.	FUND SYMBOL			ACRES/UNITS	RATE

AMOUNT	ANV. DATE	EXP. DATE	BILL CYC.	S/C	DISTRICT	NEXT BILL	MISC. DATA	U of M	ACTUAL UNITS

APPLY REMITTANCE			
ACTION	FUND SYMBOL	CTY.	AMOUNT
FILING FEE			
RENTAL			
UNEARNED			
REFUND			
TOTAL			
AMOUNT DUE			

Remarks:

Acknowledged Sgm

BY: _____ DATE: _____

Lease in Escrow?
 KGS? Of Interest?
 Auto Escalates? Operating Rights?
 Auto Renew? Operator
 Bond Filed?

FOR MMS USE ONLY		
BILLEE		FOREST REFUGE
NUMBER		
OCS SECTION		
CODE		

STATE OF ARIZONA, I hereby certify that it
 County of YAVAPAI ss. recorded
 In Docket No. **RUSH**, Pa



INSTRUMENT # 8829077
 OFFICIAL RECORDS OF
 YAVAPAI COUNTY
 PATSY C. JENNEY
 REQUEST OF:

84078
 42

HUGH HARALSON
 DATE: 08/12/88 TIME: 13:00
 FEE: 5.00
 BOOK 2069 PAGE 631 PAGES: 001

When recorded mail to:

Witness n

RECEIVED
 B.L.M. AZ STATE OFFICE
 SEP 23 7 19 PM '88
 PRESCOTT, ARIZONA

By _____

Deputy Recorder

AFFIDAVIT OF PERFORMANCE OF ANNUAL WORK

State of Arizona
 County of Yavapai ss. WALKER DIS

\$	5	1	P	4	Co	5	Sf
	Bk		Map				Pcl

- The undersigned being duly sworn according to law deposes and says that they are a citizen of the United States, more than eighteen years of age and that all of the facts set forth in this affidavit are true and correct according to the best of their knowledge, information and belief.
- That they are personally acquainted with the following mining claims.

Claim Name	Arizona Mining Claim Number	Claim Type	Location Notice Recorded in Book or Docket No., Page No.
✓ LYNX #1	84078	BIM	Placer Book 1020 & 1250-915
✓ LYNX #2	84079	Placer	BK-1020 -185 1250 - 920

- That between the date of Sept 1 1987 and Aug 10 1988 at least Eight hundred Dollars & (\$800⁰⁰/~~xx~~) worth of work and improvements were done and performed upon this claim not including location work.
- The work and improvements were made by and at the expense of Hugh Haralson James H. Gass owner of the mine whose address is 999 TURQUOIS, PRESCOTT AZ 86103

for the purpose of complying with the laws of the United States pertaining to assessment or annual work.

- The name of the people employed by the owner to do the work and improvements Bud & Bob Young
- The work and improvements done were Bull dozer keeping material Keeping mine area safe area, also Electronic Survey

Date Aug 12 1988

Hugh Haralson
 Signature

Subscribed to and sworn before me this 12th day of August 19 88 by Hugh Haralson

My comm. expires



Karen C. Walser
 Notary Public

2069 PAGE 631

84078
SR

RECORDER YAVAPAI COUNTY ARIZONA

INSTRUMENT # 8731377
OFFICIAL RECORDS OF
YAVAPAI COUNTY
PATSY C. JENNEY
REQUEST OF:
HUGH HARALSON
DATE: 08/10/87 TIME: 10:30
FEE: 5.00
BOOK 1961 PAGE 857 PAGES: 001

STATE OF ARIZONA, } I hereby certify that the
County of _____ } ss. _____
In Docket No. _____ Page _____
INDEXED &
MICROFILMED

When recorded mail to:
w/c RUSH

County Recorder	\$ 5	Fee	5	St
Deputy Recorder		Map		Pcl

AFFIDAVIT OF PERFORMANCE OF ANNUAL WORK

State of Arizona }
County of Yavapai } ss. _____
B.L.M. Reg. No. _____
A.M.C. 840-78

1. Hugh Haralson
Name
RT 7 Box 6046
Address
Prescott AZ 86301
City State Zip

being duly sworn according to law deposes and says that they are a citizen of the United States more than eighteen years of age and that all of the facts set forth in this affidavit are true and correct according to the best of their knowledge, information and belief.

2. That they are personally acquainted with the mining claim named SEH #1
Sometimes called Lynx #1 situate in the WALKER Mining District,
Yavapai County, Arizona, the location of which is recorded in the office of
the County Recorder of that County in Book 1020, Page 186
1250, 918. Notice of
location is posted in Section 33, Township 14 N, Range 1 W, G&SRB&M.

3. That between the dates of Sept 1, 1986 and Aug. 10, 1987
at least Twenty five hundred dollars (\$2500.00)
dollars worth of work and improvements were done and performed upon this claim not including
location work.

4. The work and improvements were made by and at the expense of Hugh Haralson
owners of the mine for the
purpose of complying with the laws of the United States pertaining to assessments or annual work.

5. Kennith Bell, Don & Steve Roberson, Cam Smith
Geologic Report by M. Dean Webb (Great Basin Exploration)
were the names of the persons employed by the owner who labored to do the work and improvements.

6. The work and improvements done were Restoring property as per
BLM instructions, after a operation closed down
and the people did not clean area that had it
leased, also new exploration work, + the
survey by M. Dean Webb

Dated AUG. 10, 1987 Hugh Haralson
Signature

BOOK 1961 PAGE 857

Subscribed to and sworn before me, a Notary Public, this 10th day of AUGUST
1987, by HUGH HARALSON.

RECEIVED
BLM RECORDS OFFICE
NOV 17 11 04 AM '87
PHOENIX, ARIZONA

My Commission

OFFICIAL SEAL
LINDA S. WEEDON
NOTARY PUBLIC STATE OF ARIZONA
(YAVAPAI COUNTY)
My Comm Expires July 25 1990

Linda S. Weedon
Notary Public

84079 SR



INSTRUMENT # 8731378
OFFICIAL RECORDS OF
YAVAPAI COUNTY
PATSY C. JENNEY
REQUEST OF:
HUGH HARALSON
DATE: 08/10/87 TIME: 10:30
FEE: 5.00
BOOK 1961 PAGE 858 PAGES: 001

STATE OF ARIZONA, } I hereby certify that the with
County of _____ } ss. _____
In Docket No. _____, Page _____

INDEXED &
MICROFILMED

When recorded mail to:

w/c

RUSH

By _____

County Records	\$ 5	P 14	RCO \$ 5	St
Bk		Map		Pcl
Deputy Recorder				

AFFIDAVIT OF PERFORMANCE OF ANNUAL WORK

State of Arizona }
County of YAVAPAI } ss. B.L.M. Reg # A.M.C. 84079

1. Hugh Haralson, Reciever in DIVORCE ACTION JULIEN'S PART
Name
RT 7 Box 6046
Address
Prescott AZ 86301
City State Zip

being duly sworn according to law deposes and says that they are a citizen of the United States more than eighteen years of age and that all of the facts set forth in this affidavit are true and correct according to the best of their knowledge, information and belief.

2. That they are personally acquainted with the mining claim named SE 2 #2 - OR
LYNX #2 situate in the WALKER Mining District,
YAVAPAI County, Arizona, the location of which is recorded in the office of
the County Recorder of that County in Book 1020 185
1250, Page 920. Notice of
location is posted in Section 33, Township 14 N, Range 1 W, G&SRB&M.

3. That between the dates of Sept 1, 86 and Aug 10, 1987
at least Three Thousand dollars (\$3,000.00)
dollars worth of work and improvements were done and performed upon this claim not including
location work.

4. The work and improvements were made by and at the expense of Hugh Haralson
owner of the mine for the
purpose of complying with the laws of the United States pertaining to assessments or annual work.

5. Kennith Bell, Dan & Steve Roberson, C. Smith, Dean M Webb
were the names of the persons employed by the owner who labored to do the work and improvements.

6. The work and improvements done were CLEANING MESS LEFT BY PERSON
WHO HAD IT LEASED, AS PER B.L.M. REQUIREMENTS, A
Geologic SURVAY made By Dean M. Webb, Exploration
work

Dated AUGUST 10, 1987 Hugh Haralson
Signature
BOOK 1961 PAGE 858

Subscribed to and sworn before me, a Notary Public, this 10th day of AUGUST
1987, by HUGH HARALSON

My Comm. expires SEP 26 1990
OFFICIAL SEAL
LINDA S. WEEDON
NOTARY PUBLIC STATE OF ARIZONA
YAVAPAI COUNTY

Linda S. Weedon
Notary Public

RECEIVED
NOTARY PUBLIC
YAVAPAI COUNTY
NOV 17 11 03 AM '87

84078
cey

STATE OF ARIZONA, I hereby certify that the within instrument was filed and
County of _____ ss. recorded _____, 19____, at _____ M.
In Docket No. _____

RECEIVED
B.L.M. AZ STATE OFFICE
OCT 20 1986
7:45 AM!
PHOENIX, ARIZONA
MICROFILMED

INDEXED
Instrument # **29834**
Recorded Official Records
of Yavapai County, Arizona.
AUG 12 '86 - 9 45 AM
at the request of Hugh Haralson
PATSY C. JENNEY, County Recorder
Deputy Patsy Jenney

When recorded mail to:
Hugh Haralson
4916 Currie Dr.
Las Vegas, NV - 89110

Rec Fee	\$5	1	✓	4	✓	5	✓
P				Co		St	

AFFIDAVIT OF PERFORMANCE OF ANNUAL WORK

State of Arizona
County of yavapai ss. WALKER DIS,

- The undersigned being duly sworn according to law deposes and says that they are a citizen of the United States, more than eighteen years of age and that all of the facts set forth in this affidavit are true and correct according to the best of their knowledge, information and belief.
- That they are personally acquainted with the following mining claims.

Claim Name	Arizona Mining Claim Number	Claim Type	Location Notice Recorded in Book or Docket No., Page No.
<u>S&H MININ</u>			
<u>Lx #1</u>	<u>84078 BM</u>	<u>PLACER</u>	<u>Book 1020 & 1250</u> <u>PAGE 184' 915</u> <u>Book 2</u> <u>PAGE 51</u>

- That between the date of Aug - 85 and Aug 86 at least Five hundred & no/100 - Dollars (\$500.00) worth of work and improvements were done and performed upon this claim not including location work.
- The work and improvements were made by and at the expense of Ted Shrapshire Lease purchaser of claim as per contract Book 1708 - Page 270 (owner of the mine whose address is Hugh Haralson, 4916 Currie, DR Las Vegas, NV. 89110) for the purpose of complying with the laws of the United States pertaining to assessment or annual work.
- The name of the people employed by the owner to do the work and improvements were AS PER CONTRACT, Ted Shrapshire & Associates.
- The work and improvements done were MINING, with NORMAL PLACER eqpt.

Date 8-12-86
Subscribed to and sworn before me this 12th day of AUGUST 1986 by HUGH HARALSON

My comm. expires My Commission Expires March 26, 1988
Quinnma Turner Notary Public **REAL**

BOOK 1846 PAGE 632

STATE OF ARIZONA,

I hereby certify that the within instrument was filed and

County of _____

ss.

recorded _____, 19____, at _____ M.

In Docket No. _____

When recorded mail to:

*Hugh Harrison
4916 Currier Dr
Las Vegas, NV 89110*

INDEXED



Instrument # **29833**
Recorded Official Records
of Yavapai County, Arizona.
AUG 12 '86 - 9 45 AM

at the request of *Hugh Harrison*
PATSY C. JENNEY, County Recorder
Deputy *Patsy Jenney*

Fee No. **RESERVED**
B.L.M. AZ STATE OFFICE

OCT 20 1986

7:45 AM!
PHOENIX, ARIZONA

Fee: \$	1 ✓	4 ✓	5 ✓
Rec Fee	P	Co	S

AFFIDAVIT OF PERFORMANCE OF ANNUAL WORK

State of Arizona

County of YAVAPAI ss. WALKER DIS

- The undersigned being duly sworn according to law deposes and says that they are a citizen of the United States, more than eighteen years of age and that all of the facts set forth in this affidavit are true and correct according to the best of their knowledge, information and belief.
- That they are personally acquainted with the following mining claims.

Claim Name	Arizona Mining Claim Number	Claim Type	Location Notice Recorded in Book or Docket No., Page No.
<i>5th Claim #2</i>	<i>84079</i>	<i>PLACER</i>	<i>1020 155 1250 920</i>

- That between the date of Aug 15-85 and Aug 10-86 at least Five Hundred & 75 Dollars (\$500.00) worth of work and improvements were done and performed upon this claim not including location work.
- The work and improvements were made by and at the expense of Ted Shapstine, et al PER CONTRACT BOOK 1708 PAGE 270 owner of the mine whose address is Hugh Harrison, 4916 Currier Dr Las Vegas NV 89110 for the purpose of complying with the laws of the United States pertaining to assessment or annual work.
- The name of the people employed by the owner to do the work and improvements were AS PER CONTRACT, Ted Shapstine & Assoc.
- The work and improvements done were CURRENTLY MINING PROPERTY

Date 8-12-86

Subscribed to and sworn before me this 12th day of AUGUST 1986 by HUGH HARRISON

My comm. expires My Commission Expires March 26, 1988 *Quinn M. Term* **SEAL**
Notary Public

BOOK **1846** PAGE **631**

STATE OF ARIZONA, I hereby certify that the within instrument was filed and
County of _____ ss. recorded _____, 19____, at _____ M.
In Docket No. _____, Page _____, at the request of _____

Fee No.: *209*

INDEXED
MICROFILMED

When recorded mail to:

RUSH
Hugh Haralson
4916 Currier Dr
Las Vegas NV - 89110



Instrument # **27645**
Recorded Official Records
of Yavapai County, Arizona.

AUG 19 '85 - 9 50 AM

at the request of *Hugh Haralson*
PATSY C. JENNEY, County Recorder Pgs.
Deputy *Karen Walker*

Fee: \$

AFFIDAVIT OF PERFORMANCE OF ANNUAL WORK

State of Arizona
County of Yavapai ss.

- The undersigned being duly sworn according to law deposes and says that they are a citizen of the United States, more than eighteen years of age and that all of the facts set forth in this affidavit are true and correct according to the best of their knowledge, information and belief.
- That they are personally acquainted with the following mining claims.

Claim Name	Arizona Mining Claim Number	Claim Type	Location Notice Recorded in Book or Docket No., Page No.
<i>S & J #1</i>	<i>AMC 840-78</i>	<i>Placer</i>	<i>1020 1252</i> / <i>186 912</i>

That between the date of Aug 28, 1984 and Aug 15, 1985 at least Two Thousand & One Hundred (\$2,000.00) worth of work and improvements were done and performed upon this claim not including location work.

4. The work and improvements were made by and at the expense of Hugh Haralson & Ted Shrapshire (As per Agreement) owner of the mine whose address is Hugh Haralson 4916 Currier Dr Las Vegas NV - 89110 for the purpose of complying with the laws of the United States pertaining to assessment or annual work.


5. The name of the people employed by the owner to do the work and improvements were Ted Shrapshire

6. The work and improvements done were Placer Mining Testing & Running
ore set up, etc

Date 8-15-85 *Hugh Haralson* Signature

Subscribed to and sworn before me this 19th day of Aug, 1985 by Hugh Haralson

My comm. expires



Linda S. Weedon
Notary Public

BOOK **1746** PAGE **857**


RECEIVED
7:45 A.M.
PHOENIX, ARIZONA
DEC 20 1985
S.L.M. - AZ STATE OFFICE

STATE OF ARIZONA, ss. hereby certify that the within instrument was filed and
 County of _____ recorded _____, 19____, at _____ M.
 In Docket No. _____, Page _____, at the request of _____

Fee No.:

When recorded mail to: **RUSH**

Hugh Haraldson
4916 Currie Dr
Las Vegas, NV-89110



Instrument # **27646**
 Recorded Official Records
 of Yavapai County, Arizona.
AUG 19 '85 - 9 50 AM
 at the request of *Hugh Haraldson*
 PATSY C. JENNEY, County Recorder Pgs.
 Deputy *Karen Walser*

MICROFILMED

INDEXED

Fee: \$

5

AFFIDAVIT OF PERFORMANCE OF ANNUAL WORK

State of Arizona
 County of Yavapai ss.

- The undersigned being duly sworn according to law deposes and says that they are a citizen of the United States, more than eighteen years of age and that all of the facts set forth in this affidavit are true and correct according to the best of their knowledge, information and belief.
- That they are personally acquainted with the following mining claims.

Claim Name	Arizona Mining Claim Number	Claim Type	Location Notice Recorded in Book or Docket No., Page No.
<i>S & H #2</i>	<i>AMC 240-79</i>	<i>Placer</i>	<i>Book 1318 265</i>
			<i>1020 185</i>
			<i>1250 930</i>

That between the date of Aug 28 1984 and Aug 15, 1985 at least Two Thousand & 800 (\$2000.00) worth of work and improvements were done and performed upon this claim not including location work.

4. The work and improvements were made by and at the expense of Ted Shrophire & Hugh Haraldson owner of the mine whose address is Hugh Haraldson, 4916 Currie Dr Las Vegas NV 89110 for the purpose of complying with the laws of the United States pertaining to assessment or annual work.


5. The name of the people employed by the owner to do the work and improvements were Ted Shrophire et al per contract.

6. The work and improvements done were stack piling ore, preparing eqpt work area, setting up eqpt.

Date 8-15-85

Subscribed to and sworn before me this 19 day of Aug 1985 by Hugh Haraldson

Hugh Haraldson
 Signature



My comm. expi

Linda S. Weedon
 Notary Public

BOOK 1746 PAGE 858

RECEIVED
 BLM AZ STATE OFFICE
 DEC 20 1985
 7:45 A.M.
 PHOENIX, ARIZONA

84078

IN REPLY REFER TO:



United States Department of the Interior

BUREAU OF LAND MANAGEMENT
Phoenix District Office
2015 West Deer Valley Road
Phoenix, Arizona 85027

RECEIVED
B.L.M. AZ STATE OFFICE
SEP 18 1985
7:45 A.M.
PHOENIX, ARIZONA

NOTICE OF INTENT

Instructions for Operators: Please complete in as much detail as possible. Additional sheets can be used if necessary. Return this form to the address above C/O Phoenix Resource Area 15 calendar days prior to commencing operations.

1. Name and mailing address of claimant and operator.

Atlas International Industries
1223 Westlund Drive, Las Vegas, Nv. 89102
Telephone number: (702) 877-0250 Attn: Ted Shropshire

2. Name of mining claims, legal descriptions (township, range and section) and A.M.C. or M.S. number.

S & H Lynx Creek No. 1 and S & H Lynx Creek No. 2
Township 14N, Range 1W, Section 33
BLM: 84078 and 84079
BLM: File A-986

3. Describe the activities proposed, type of equipment to be used, total surface area to be disturbed and access to claims. Please include a map locating the site on the ground.

Activities: Strip Mining, Grizzly, Wet Trommel, Sluice, Sand Screws, and dewatering cyclones.
Equipment: Above plus D7G Cat. Dozer, 988 Loader, 3600A Backhole.
Disturbance: Less than three acres.

NOTE: When I purchased these leases there were 4 ponds partially lined with plastic filled with brush and trash. I have already covered these and smoothed them off and planted grass over them. Also, there is a large ~~pond~~ PIT on the East side of lease and a concrete structure (photos located in Branch office of BLM which was there from a previous operator.

4. Will construction or improvement of access involve cuts of 3 feet or more on the inside edge? Yes - 1 - holding pond 6'-0" deep.

5. I will complete reclamation of all disturbed sites during my operations in accordance with 43 CFR 3809.1-3(d) and all reasonable measures will be taken to prevent unnecessary or undue degradation of the Federal lands during operations.


September 10, 1985
Date


Signature of Claimant or Operator

84078 REVIEWED

STATE OF ARIZONA, I hereby certify that the within instrument was filed and
County of _____ recorded _____ 19 ____ at ____
In Docket No. _____

FILED IN STATE OFFICE
SEP 10 1985
7:45 A.M.
PHOENIX, ARIZONA



Recorded mail to:
w/l 1223 Westlund
Las Vegas NV
89022 By.

AFFIDAVIT OF PERFORMANCE OF ANNUAL WORK

State of Arizona
County of YAVAPAI

- The undersigned being duly sworn according to law deposes and says that they are a citizen of the United States, more than eighteen years of age and that all of the facts set forth in this affidavit are true and correct according to the best of their knowledge, information and belief.
- That they are personally acquainted with the following mining claims.

Claim Name	Arizona Mining Claim Number	Claim Type	Location Notice Recorded in Book or Docket No., Page No.
54HLYNE #1	84078	PLACER	1020 Pg. 186
54HLYNE #2	84079	PLACER	1250 Pg. 915

3. That between the date of 9-1-84 and 9-1-85 at least FIVE HUNDRED DOLLARS & 70/100 (500.70) worth of work and improvements were done and performed upon this claim not including location work. T.M.N., R.I.W., 30-33

4. The work and improvements were made by and at the expense of TED SHARPSHIRE, dba ATLAS INTERNATIONAL INDUSTRIES owner of the mine whose address is 1223 WESTLUND DR. LAS VEGAS, NV 89022 for the purpose of complying with the laws of the United States pertaining to assessment or annual work.

5. The name of the people employed by the owner to do the work and improvements were BASIC MINING INC.

6. The work and improvements done were JANUARY 1985 & MARCH 1985

Date 9-30-85

Subscribed to and sworn before me this 30 day of Aug 1985
TED SHARPSHIRE

My comm. expires

Jordan S. Weedon
Notary Public

100-1750 PAGE 352

84079

STATE OF ARIZONA, } ss. I hereby certify that the within instrument was filed and recorded Fee No.:
County of _____, 19____, at _____ M.

In Docket No. _____, Page _____

When recorded mail to:
Hugh Haralson
B.O.B. #72
Shumboldt Ar 86329

RECORDED YAVAPAI COUNTY ARIZONA

Instrument # **28285**
Recorded Official Records
of Yavapai County, Arizona.
AUG 16 '84 - 11 05 AM
at the request of *Hugh Haralson*
By *PATSY C. JENNEY, County Recorder Pgs. 1*
Karen Walsen Deputy

INDEXED
MICROFILMED

RECEIVED
B.L.M. AZ STATE OFFICE
NOV 14 1984

AFFIDAVIT OF PERFORMANCE OF ANNUAL WORK

State of Arizona } ss. **07.45 A.M.** B.L.M. Reg # *582a*
County of *Yavapai* } **PHOENIX, ARIZONA** A.M.C. *84079*

1. *Jules & Hugh Haralson*
Name
B.O.B. #72
Address
Shumboldt City *Ar* State *86329* Zip

being duly sworn according to law deposes and says that they are a citizen of the United States more than eighteen years of age and that all of the facts set forth in this affidavit are true and correct according to the best of their knowledge, information and belief.

2. That they are personally acquainted with the mining claim named *S. & J. #2* situated in the *Wal Run* Mining District, *Yavapai* County, Arizona, the location of which is recorded in the office of the County Recorder of that County in Book *1020*, Page *185*. Notice of location is posted in Section *33*, Township *14*, Range *1W*, G&SRB&M.

3. That between the dates of *Sept 1, 83* and *Aug 16 84* at least *Two thousand (\$2,000.00)* (*\$2,000.00*) dollars worth of work and improvements were done and performed upon this claim not including location work.

4. The work and improvements were made by and at the expense of *Hugh Haralson*, owners of the mine for the purpose of complying with the laws of the United States pertaining to assessments or annual work.

5. *Gordon Belgae* were the names of the persons employed by the owner who labored to do the work and improvements.

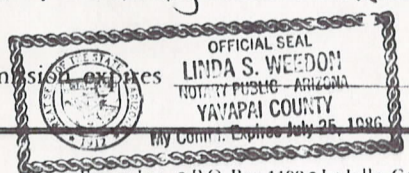
6. The work and improvements done were *Bulldozer wash stock, pulling ore, preparing exp. setting etc.*

BOD. **1654** PAGE **434**

Dated *Aug 16 84* *Hugh Haralson* Signature

Subscribed to and sworn before me, a Notary Public, this *16th* day of *August*, 19*84*, by *Hugh Haralson*

My Commission expires *Linda S. Weedon* Notary Public - YAVAPAI COUNTY My Comm. Expires July 25, 1986 Notary Public



84078

neg

STATE OF ARIZONA, } ss. I hereby certify that the within instrument was filed and recorded Fee No.:

County of _____, 19____, at _____ M.

In Docket No. _____, Page _____

When recorded mail to:

Hugh Haralson
P.O. B. 272
Humboldt, Az. 86329

RECORDED YAVAPAI COUNTY ARIZONA

Instrument # **28286**
Recorded Official Records
of Yavapai County, Arizona.

AUG 16 '84 - 11 05 AM

at the request of *Hugh Haralson*
PATSY C. JENNEY, County Recorder Pgs. 1
Deputy *Karen Walser*

INDEXED

MICROFILMED

AFFIDAVIT OF PERFORMANCE OF ANNUAL WORK

RECEIVED STATE OFFICE
B.L.M. NOV 14 1984
07.45 A.M.
PHOENIX, ARIZONA

SP/CA

State of Arizona }
County of Yavapai } ss

B.L.M. Reg #
A.M.C. 840-78

1. *Hugh Haralson* Name
P.O. B. 272 Address
Humboldt City *Az* State *86329* Zip

being duly sworn according to law deposes and says that they are a citizen of the United States more than eighteen years of age and that all of the facts set forth in this affidavit are true and correct according to the best of their knowledge, information and belief.

2. That they are personally acquainted with the mining claim named *S & H #1* situate in the *Walber* Mining District, *Yavapai* County, Arizona, the location of which is recorded in the office of the County Recorder of that County in Book *1028*, Page *186*. Notice of location is posted in Section *33*, Township *14 N*, Range *1 W*, G&SRB&M.

3. That between the dates of *Sept 1, 83* and *Aug 16, 84* at least *Two thousand* (*\$2000.00*) dollars worth of work and improvements were done and performed upon this claim not including location work.

4. The work and improvements were made by and at the expense of *Hugh Haralson*, owners of the mine for the purpose of complying with the laws of the United States pertaining to assessments or annual work.

5. *Gordon Belzoe* were the names of the persons employed by the owner who labored to do the work and improvements.

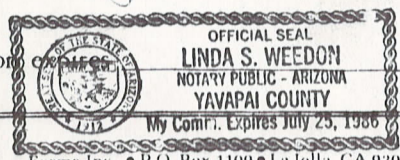
6. The work and improvements done were *preparing app. area, stock policy etc.*

BOOK 1654 PAGE 435

Dated *Aug 16, 84* *Hugh Haralson* Signature

Subscribed to and sworn before me, a Notary Public, this *16th* day of *August*, 19*84*, by *Hugh Haralson*

My Commission *Linda S. Weedon* Notary Public



126-83

84078

nlg

We are holding these claims & working some
and intend to patent same.


Hugh & Julene Larson

RECEIVED
B.L.M. AZ STATE OFFICE

DEC 27 1983

7:45 A.M.
PHOENIX, ARIZONA

STATE OF ARIZONA, } I hereby certify that
County of _____
In Docket No. _____, Page _____



Instrument # 28474
Filed Official Records
Yavapai County, Arizona
AUG 31 '83-10 15 AM

No.:

INDEXED

MICROFILMED

at the request of Hugh Haralson
PATSY C. JENNEY, County Recorder
Deputy Dorothy J. Clupper

County Recorder

Fee: \$

By _____

Deputy Recorder

500

When recorded mail to:

Hugh & Julene Haralson
P.O. B #272 WC
Humboldt Az 86329
RUSH

AFFIDAVIT OF PERFORMANCE OF ANNUAL WORK

State of Arizona }
County of Yavapai } ss

B.L.M. Reg #
A.M.C. 84678

1. Hugh & Julene Haralson
Name
P.O. B #272
Address
Humboldt Az 86329
City State Zip

being duly sworn according to law deposes and says that they are a citizen of the United States more than eighteen years of age and that all of the facts set forth in this affidavit are true and correct according to the best of their knowledge, information and belief.

2. That they are personally acquainted with the mining claim named S & J #1 situate in the Walker Mining District, Yavapai County, Arizona, the location of which is recorded in the office of the County Recorder of that County in Book 10-20, Page 186. Notice of location is posted in Section 33, Township 14 N, Range 1 W, G&SRB&M.

3. That between the dates of Sept 1, 82 and Aug-29 83 at least One thousand & more (\$ 1,000.00 +) dollars worth of work and improvements were done and performed upon this claim not including location work.

4. The work and improvements were made by and at the expense of Hugh & Julene Haralson, owners of the mine for the purpose of complying with the laws of the United States pertaining to assessments or annual work.

5. _____
_____ were the names of the persons employed by the owner who labored to do the work and improvements.

6. The work and improvements done were producing ore, and processing
same

RECEIVED
B.L.M. AZ STATE OFFICE
DEC 27 1983
7:45 A.M.
PHOENIX, ARIZONA

Dated 8-31-83 Hugh Haralson
Signature

SEAL

Subscribed to and sworn before me, a Notary Public, this 31st day of August, 1983, by Hugh Haralson

My Commission Expires July 25, 1986
Andra S. Weedon
Notary Public

1564 PAGE 494

STATE OF ARIZONA, } ss. I hereby certify that
County of _____ Page _____
In Docket No. _____

Instrument # **28475**
Recorded Official Records
of Yavapai County, Arizona
AUG 31 '83 - 10 15 AM
at the request of Hugh Haralson
PATSY C. JENNEY, County Recorder
Deputy Dorothy J. Clapp

Fee No.:
INDEXED
MICROFILMED

When recorded mail to:
Hugh & Julene Haralson
B.O.B. #272
Humboldt, Az - 86329

By _____ Deputy Recorder
rec: \$ 50

AFFIDAVIT OF PERFORMANCE OF ANNUAL WORK

State of Arizona }
County of Yavapai } ss.

B.L.M. Reg # AMC 84079

1. Hugh & Julene Haralson
Name
B.O.B. #272
Address
Humboldt City Az State 86329 Zip

being duly sworn according to law deposes and says that they are a citizen of the United States more than eighteen years of age and that all of the facts set forth in this affidavit are true and correct according to the best of their knowledge, information and belief.

2. That they are personally acquainted with the mining claim named S & H #2 situate in the Walker Mining District, Yavapai County, Arizona, the location of which is recorded in the office of the County Recorder of that County in Book 1050, Page 185. Notice of location is posted in Section 33, Township 14N, Range 1W, G&SRB&M.

3. That between the dates of Sept 1, 82 and Aug-29-83 at least One thousand & more (\$ 1,000.00 +) dollars worth of work and improvements were done and performed upon this claim not including location work.

4. The work and improvements were made by and at the expense of Hugh & Julene Haralson, owners of the mine for the purpose of complying with the laws of the United States pertaining to assessments or annual work.

5. _____ were the names of the persons employed by the owner who labored to do the work and improvements.

6. The work and improvements done were producing ore, processing
same

RECEIVED
B.L.M. AZ STATE OFFICE
DEC 27 1983
7:45 A.M.
PHOENIX, ARIZONA

Dated 8-31-83 Hugh Haralson
Signature

SEAL
Subscribed to and sworn before me, a Notary Public, this 31ST day of August, 1983, by Hugh Haralson

My Commission Expires July 25, 1986
My Commission expires _____
Andrew Weedon
Notary Public

EGGE 1564 PAGE 495

84078-79


STATE OF ARIZONA, County of Yavapai—ss 24097

I do hereby certify that the within instrument was filed and recorded at the request of Julene Haralson
on AUG 26 '82-12 35 PM o'clock book 1481 Official Records Page 593
Records of Yavapai County, Arizona. WITNESS my hand and official seal the day and year first above written.

INDEXED MICROFILMED

PATSY C. JENNEY, County Recorder
By Patricia Gonzalez, Deputy

When recorded mail to:
Hugh & Julene Haralson
P.O. # 272
Humboldt, Az - 86329

By _____
 Fee: \$ 50
Deputy Recorder

AFFIDAVIT OF PERFORMANCE OF ANNUAL WORK

State of Arizona }
County of Yavapai } ss

B.L.M. Reg #
R.M.C. 840-78 ✓
updated by me

1. Hugh & Julene Haralson
Name
P.O. # 272
Address
Humboldt City Az State 86329 Zip

being duly sworn according to law deposes and says that they are a citizen of the United States more than eighteen years of age and that all of the facts set forth in this affidavit are true and correct according to the best of their knowledge, information and belief.

2. That they are personally acquainted with the mining claim named S & J, # 1
situate in the Walker Mining District,
Yavapai County, Arizona, the location of which is recorded in the office of
the County Recorder of that County in Book 1620, Page 186
1250, Notice of location is posted in Section 33, Township 14N, Range 1W, G&SRB&M.

3. That between the dates of Sept 1, 1981 and Aug 23, 1982
at least one thousand Dollars & More dollars worth of work and improvements were done and performed upon this claim not including location work.

4. The work and improvements were made by and at the expense of Hugh & Julene Haralson, owners of the mine for the purpose of complying with the laws of the United States pertaining to assessments or annual work.

5. Dale Simpson, Reed unknown
were the names of the persons employed by the owner who labored to do the work and improvements.

6. The work and improvements done were operating mining machinery necessary to produce values from Glass Desert
ARIZONA STATE OFFICE
EU. LAND MANAGEMENT

DEC 29 1982
7:45 A.M.
Dated Aug 26, 1982 Julene Haralson
Hugh Haralson
Signature
BOOK 1481 PAGE 593

Subscribed to and sworn before me, a Notary Public, this 26 day of Aug,
19 82, by Julene Haralson
My Commission Expires Dec. 15, 1985
My Commission expires _____ Dorothy J. Clupper
Notary Public

I do hereby certify that the within instrument was filed and recorded at the request of Julene Haralson
on AUG 26 '82 - 12 35 PM o'clock book 1481 Official Records Page 592
Records of Yavapai County, Arizona. WITNESS my hand and official seal the day and year first above written.

INDEXED

MICROFILMED

PATSY C. JEMNEY, County Recorder
By Kathleen Gonzalez Deputy

Rhugh Haralson
P.O. B. 272
Humboldt az 86329



Fee: \$ 50

AFFIDAVIT OF PERFORMANCE OF ANNUAL WORK

State of Arizona }
County of Yavapai } ss B. L. M. Reg #,
A.M.C. 840794

1. Julene & Rhugh Haralson
Name
P.O. B. #272
Address
Humboldt City Az State 86329 Zip

being duly sworn according to law deposes and says that they are a citizen of the United States more than eighteen years of age and that all of the facts set forth in this affidavit are true and correct according to the best of their knowledge, information and belief.

2. That they are personally acquainted with the mining claim named S & Z #2
situate in the Walker Mining District,
Yavapai County, Arizona, the location of which is recorded in the office of
the County Recorder of that County in Book 1020 Page 185
1250 Page 920. Notice of
location is posted in Section 33, Township 4, Range 1 W, G&SRB&M.

3. That between the dates of Sept 81 and Aug 23 82
at least One thousand & more (\$) dollars worth of work and improvements were done and performed upon this claim not including location work.

4. The work and improvements were made by and at the expense of Rhugh Haralson & Julene Haralson, owners of the mine for the purpose of complying with the laws of the United States pertaining to assessments or annual work.

5. Dale Simpson, Bud & Doc Frankman last name
were the names of the persons employed by the owner who labored to do the work and improvements.

6. The work and improvements done were operating tramway, necessary machinery, STATE OFFICE
deposit, U.S. LAND MANAGEMENT

DEC 29 1982

Dated Aug 23, 1982 7:45 A.M. PHOENIX, ARIZONA
Julene Haralson
Rhugh Haralson Signature
BOOK 1481 PAGE 592

Subscribed to and sworn before me, a Notary Public, this 26 day of Aug.
19 82, by Julene Haralson

My Commission Expires Dec. 15, 1985
My Commission expires Barthel J. Clapper Notary Public

STATE OF ARIZONA, County of Yavapai—ss

28083


I do hereby certify that the within instrument was filed and recorded at the request of Hugh Haralson on AUG 11 1981 10 30 AM o'clock 1403 book Official Records Page 278 Records of Yavapai County, Arizona. WITNESS my hand and official seal the day and year first above written.

file 84078 + 84079

Updated reg

MICROFILMED BY Patsy C. Jenney, County Recorder

By Patsy C. Jenney Deputy



Fee: \$ 3.00

When recorded mail to:

AFFIDAVIT OF PERFORMANCE OF ANNUAL WORK

State of Arizona }
County of Yavapai } ss

1. Hugh Haralson B.L.M. # AM, 840-78
Name
P.O. Box 272
Address
Humboldt City Ag State 86329 Zip

being duly sworn according to law deposes and says that they are a citizen of the United States more than eighteen years of age and that all of the facts set forth in this affidavit are true and correct according to the best of their knowledge, information and belief.

2. That they are personally acquainted with the mining claim named S E 21 # 1 situate in the Walker Mining District, Yavapai County, Arizona, the location of which is recorded in the office of the County Recorder of that County in Book 1020 Page 186 Notice of location is posted in Section 13, Township 14, Range 1 W, G&SRB&M.

3. That between the dates of Sept 1, 80 and Aug 12, 1981 at least Thirty thousand dollars (\$ 30,000.00) dollars worth of work and improvements were done and performed upon this claim not including location work.

4. The work and improvements were made by and at the expense of Juelene & Hugh Haralson and others, owners of the mine for the purpose of complying with the laws of the United States pertaining to assessments or annual work.

5. Bud Wilson, Dale Simpson, Lyle Smith and others were the names of the persons employed by the owner who labored to do the work and improvements.

6. The work and improvements done were Building structures to help process material, eqpt, installation of conveyer belts etc, processing & moving material being mined through system

BOOK **1403** PAGE **278**

ARIZONA STATE OFFICE
BU. LAND MANAGEMENT

Dated Aug 12, 1981 Hugh Haralson Signature

DEC 29 1981

7:45 A.M.
PHOENIX, ARIZONA

Subscribed to and sworn before me, a Notary Public, this 14th day of August, 1981 by Hugh Haralson

My Commission Expires July 25, 1982
My Commission expires

Jinda S. Weed
Notary Public

To B.L.M.


It is our intention to keep
working our mining claims known
as Lynx Creek #1, & #2, and
have hope of obtaining a patent
on same, Hugh Harbison

STATE OF ARIZONA, County of Yavapai—ss **28084**

I do hereby certify that the within instrument was filed and recorded at the request of Hugh Haralson
on AUG 14 '81-10 30 AM o'clock book 1403 Official Records Page 279
Records of Yavapai County, Arizona. WITNESS my hand and official seal the day and year first above written.

INDEXED MICROFILMED

PATSY C. JENNEY, County Recorder
By Patsy Jenney Deputy



When recorded mail to:

AFFIDAVIT OF PERFORMANCE OF ANNUAL WORK

State of Arizona

County of Yavapai } ss

1. Julene & Hugh Haralson ^{A.M.E.} Name B.M. # 24099
P.O.B. # 272 Address
Humboldt Az 86329
City State Zip

being duly sworn according to law deposes and says that they are a citizen of the United States more than eighteen years of age and that all of the facts set forth in this affidavit are true and correct according to the best of their knowledge, information and belief.

2. That they are personally acquainted with the mining claim named S & 21 # 2 situate in the Walker Mining District, Yavapai County, Arizona, the location of which is recorded in the office of the County Recorder of that County in Book 1020 Page 185 Notice of location is posted in Section 33, Township 14, Range 1 W, G&SRB&M.

3. That between the dates of Sept 1, 80 and Aug 12, 81 at least thirty thousand dollars (\$30,000.00) dollars worth of work and improvements were done and performed upon this claim not including location work.

4. The work and improvements were made by and at the expense of Hugh Haralson Julene Haralson, owners of the mine for the purpose of complying with the laws of the United States pertaining to assessments or annual work.

5. Bruce Wilson, Dale Simpson, Lyle Smith, and several others were the names of the persons employed by the owner who labored to do the work and improvements.

6. The work and improvements done were Building structures to help process material, engine installation of conveyer belts, etc - processing & moving mineral bearing material through systems.

BOOK **1403** PAGE **279** ARIZONA STATE OFFICE LAND MANAGEMENT


Dated Aug 12, 1981 Julene Haralson & Hugh Haralson Signature

Subscribed to and sworn before me, a Notary Public, this 14th day of August 1981 by Hugh Haralson

My Commission Expires July 25, 1982

Jinda J. Weedon
Notary Public

PM
24 DEC
1981



CERTIFIED
P26 7684979
MAIL

ARIZONA STATE OFFICE
BU. LAND MANAGEMENT

*Bureau of Land Management
Leland General
201 N. Central
Phoenix, Az 85001*

DEC 23 1981

7:45 A.M.
PHOENIX ARIZONA

RETURN RECEIPT
REQUESTED

*86329
Phoenix, Az
Leland General
Bureau of Land Management*

84078-79

STATE OF ARIZONA, County of Yavapai—ss

25373

I do hereby certify that the within instrument was filed and recorded at the request of Hugh Haralson on AUG 18 '80 - 10 45 AM o'clock Book 1318 Official Records Page 204 Records of Yavapai County, Arizona. WITNESS my hand and official seal the day and year first above written.

PATSY C. JENNEY, County Recorder

By [Signature] Deputy

When recorded mail to:

witness my hand and official seal.

By _____ County Recorder
By _____ Deputy Recorder

Fee: \$

3'00

AFFIDAVIT OF PERFORMANCE OF ANNUAL WORK

State of Arizona

County of Yavapai } ss

1. Hugh Haralson + BLM # AMC 840-78 }
Name
P.O. B. # 272
Address
Humboldt City Ariz State 86329 Zip

being duly sworn according to law deposes and says that they are a citizen of the United States more than eighteen years of age and that all of the facts set forth in this affidavit are true and correct according to the best of their knowledge, information and belief.

2. That they are personally acquainted with the mining claim named S & J #1 situate in the Walker Mining District, Yavapai County, Arizona, the location of which is recorded in the office of the County Recorder of that County in Book 1020, Page 186. Notice of location is posted in Section 33, Township 14N, Range 91W, G&SRB&M.

3. That between the dates of Sept 1, 79 and Aug. 15, 80 at least eight thousands (\$ 8,000.00) dollars worth of work and improvements were done and performed upon this claim not including location work.

4. The work and improvements were made by and at the expense of Hugh Haralson & Joseph Williams, & Julene Haralson owners of the mine for the purpose of complying with the laws of the United States pertaining to assessments or annual work.

5. Russ Pollard, Ken Pollard, & Merwin Williams were the names of the persons employed by the owner who labored to do the work and improvements.

6. The work and improvements done were processing, recovering placer gold, setting up equipment to wash some several hundred yards gravel washed to date.

Dated Aug-18-80 Hugh Haralson Signature

Subscribed to and sworn before me, a Notary Public; this 18th day of August 1980 by Hugh Haralson

My Commission expires July 25 1982 [Signature] Notary Public

BOOK 1318 PAGE 204

RECEIVED
B
A7 STATE OFFICE
DEC 22 11 16 AM '80
PHOENIX, ARIZONA

all
10-5-81
P

84079

STATE OF ARIZONA, County of Yavapai—ss 25374

I do hereby certify that the within instrument was filed and recorded at the request of Hugh Haraldson on AUG 18 '80 10:12 AM o'clock Book 1318 Official Records Page 205 Records of Yavapai County, Arizona. WITNESS my hand and official seal the day and year first above written.

INDEXED

PATSY C. JENNEY, County Recorder

By Shirley S. Schmidt Deputy


Witness my hand and official seal:

When recorded mail to:

By _____ County Recorder
By _____ Deputy Recorder

Fee: \$

30



AFFIDAVIT OF PERFORMANCE OF ANNUAL WORK

State of Arizona

County of Yavapai } ss

1. Julene Haraldson (B.L.M. 840 797) Name A.M.C.

P.O.B. #272 Address

Humboldt City Ag State 86329 Zip

being duly sworn according to law deposes and says that they are a citizen of the United States more than eighteen years of age and that all of the facts set forth in this affidavit are true and correct according to the best of their knowledge, information and belief.

2. That they are personally acquainted with the mining claim named S & J #2 situate in the Walker Mining District,

Yavapai County, Arizona, the location of which is recorded in the office of the County Recorder of that County in Book 1020, Page 185 Notice of location is posted in Section 33, Township 14, Range 1 W, G&SRB&M.

3. That between the dates of Sept 1, 79 and Aug 15, 80 at least eight thousand (\$ 8,000.00) dollars worth of work and improvements were done and performed upon this claim not including location work.


4. The work and improvements were made by and at the expense of Hugh Haraldson & Joseph Williams, Julene Haraldson, owners of the mine for the purpose of complying with the laws of the United States pertaining to assessments or annual work.

5. Russ Pollard, Ken Pollard & Merrin Williams were the names of the persons employed by the owner who labored to do the work and improvements.

6. The work and improvements done were setting up machinery to process & recover gold placer and operating a period of eight months, with several hundred yards of gravel being processed.

Dated Aug 18 80 Cubie Haraldson & Hugh Haraldson Signature

Subscribed to and sworn before me, a Notary Public, this 18th day of August, Hugh Haraldson



My Commission Expires July 25, 1982

BOOK 1318 PAGE 205

John S. Weedon Notary Public

RECEIVED
STATE OFFICE
DEC 16 1980
10:16 AM '80
YAVAPAI COUNTY, ARIZONA

I do hereby certify that the within instrument was filed and recorded at the request of Hugh Haralson
on AUG 30 '79 - 9 45 AM o'clock Book 1240 Official Records Page 795
Records of Yavapai County, Arizona. WITNESS my hand and official seal the day and year first above written.

INDEXED

PATSY C. JENNEY, County Recorder
By Jinda Weedon, Deputy

When recorded mail to:
Hugh Haralson
P.O. B. 272
Humboldt, AZ 86329

Witness my hand and official seal
By _____ County Recorder
By _____ Deputy Recorder

Fee: \$
3

AMC 84078

AFFIDAVIT OF PERFORMANCE OF ANNUAL WORK

State of Arizona }
County of Yavapai } ss

1. Hugh Haralson Name
P.O. B. 272 Address
Humboldt City AZ State 86329 Zip

being duly sworn according to law deposes and says that they are a citizen of the United States more than eighteen years of age and that all of the facts set forth in this affidavit are true and correct according to the best of their knowledge, information and belief.

2. That they are personally acquainted with the mining claim named LYNX CREEK #1 ~~Walker~~ situate in the Walker Mining District, YAVAPAI County, Arizona, the location of which is recorded in the office of the County Recorder of that County in Book 1020, Page 186. Notice of location is posted in Section 33, Township T14N, Range R1W, G&SRB&M.

3. That between the dates of Sept 1, 1979 and Aug 30, 1979 at least Five Thousand Dollars (\$5,000.00) dollars worth of work and improvements were done and performed upon this claim not including location work.

4. The work and improvements were made by and at the expense of Hugh Haralson & Joseph H Williams, owners of the mine for the purpose of complying with the laws of the United States pertaining to assessments or annual work.

5. Larry Pake Straw, Roy Phillips
were the names of the persons employed by the owner who labored to do the work and improvements.

6. The work and improvements done were SETTING UP TRAMMEL, MINING MACHINERY NECESSARY LANDSCAPING, DITCHES ETC - TO PUT INTO PRODUCTION

Dated Aug 30, 1979 Hugh Haralson Signature

Subscribed to and sworn before me, a Notary Public, this 30th day of August, 1979 by Hugh Haralson

My Commission Expires July 25, 1982
My Commission Expires _____ Jinda S Weedon Notary Public

RECEIVED
B.L.M. AZ STATE OFFICE

OCT 19 10 00 AM '79

PHOENIX, ARIZONA

85020

DEPARTMENT OF THE INTERIOR
BUREAU OF LAND MANAGEMENT

is a conformed copy of Instrum

Recorded in Book 1250 Page 917

NOTICE OF INTENTION TO HOLD, Date 10-12-79 Time 3:25

WORK AND PATENT MINING CLAIM PATSY C. JENNEY, RECORDER

Sec. 38 Title 30 USCA Andrea Schmechel DEPU

A MC 84078

TO ALL WHOM IT MAY CONCERN:

The S & H Lynx Creek #1 mining claim, situated on lands belonging to the United States of America, and being a form of valuable mineral deposit, was entered upon by Hugh Haralson, a citizen of the United States, on the 31st day of December, 1958 for the purpose of developing and producing mineral therefrom.

Thereafter Joseph H. Williams, A citizen of the United States, through acquisition of the mineral rights of previous owners and Hugh Haralson through work, possession and production of mineral have acquired the right to patent said claim under 30 USCA 38 and the mining laws of the United States of America.

Joseph H. Williams & Hugh Haralson hereby give notice that they and their predecessors in interest have held, worked and produced valuable mineral from said claim and intend to continue in possession, hold, work and patent said mining claim under 30 USCA 38 and the mining laws of the United States and the State of Arizona.

S & H Lynx Creek #1 mining claim is located in the Lynx Creek Mining District, County of Yavapai, State of Arizona approximately 5 miles East of Prescott, Arizona and is more particularly described as follows: W $\frac{1}{2}$ NW $\frac{1}{4}$ NW $\frac{1}{4}$ of Section 33, T.14 N, R.1 W, G&SRB&M.

Location notices giving notice of such occupation, work an possession, with various deficiencies have been previously place on the ground on May 11, 1976 and recorded in Book 1015, Page 419 and Book 1020, Page 186 Yavapai County Records. Dated and posted on the ground this 12th day of October, 1979.

Hugh Haralson
Hugh Haralson

Joseph H. Williams
Joseph H. Williams

STATE OF ARIZONA)
 YAVAPAI)
COUNTY OF ~~YAVAPAI~~)

On this 12th day of October, 1979, before me, the undersigned officer, personally appeared Joseph H. Williams and Hugh Haralson, known to me to be the persons whose names are subscribed to the within instrument and acknowledged that they executed the same for the purposes therein contained.

IN WITNESS WHEREOF, I hereunto set my hand and official seal.

Lea S. Weedon
Notary Public

My Commission Expires:
My Commission Expires July 25, 1982

RECEIVED
B.L.M. AZ STATE OFFICE
OCT 19 10 00 AM '79
PHOENIX, ARIZONA

85048

UNITED STATES DEPARTMENT OF THE INTERIOR
BUREAU OF LAND MANAGEMENT
PHOENIX, ARIZONA

I do hereby certify that the within instrument was filed and recorded at the request of Hugh Haralson

on AUG 30 1979 - 9 45 AM o'clock Book 1240 Official Records Page 796
Records of Yavapai County, Arizona. WITNESS my hand and official seal the day and year first above written.

By Patsy C. Jenney County Recorder
By Jenna Weedon Deputy

When recorded mail to:
Hugh Haralson
P.O. B #272
Humboldt, AZ - 86329

Witness my hand and official seal.
By _____
County Recorder
By _____
Deputy Recorder

Fee: \$
3

AMC 84029

AFFIDAVIT OF PERFORMANCE OF ANNUAL WORK

State of Arizona }
County of Yavapai } ss

1. Hugh & Julema Haralson Name
P.O. B. #272 Address
Humboldt City AZ State 86329 Zip

being duly sworn according to law deposes and says that they are a citizen of the United States more than eighteen years of age and that all of the facts set forth in this affidavit are true and correct according to the best of their knowledge, information and belief.

2. That they are personally acquainted with the mining claim named LYNX CREEK #2 situate in the WALKER Mining District, Yavapai County, Arizona, the location of which is recorded in the office of the County Recorder of that County in Book 1219, Page 903. Notice of location is posted in Section 33, Township T14N, Range T1W, G&SRB&M.

3. That between the dates of JUNE 1, 1979 and AUG 30 1979 at least ONE THOUSAND DOLLARS (\$1,000⁰⁰) dollars worth of work and improvements were done and performed upon this claim not including location work.

4. The work and improvements were made by and at the expense of Hugh & Julema Haralson & Joseph Williams, owners of the mine for the purpose of complying with the laws of the United States pertaining to assessments or annual work.

5. Larry Rakestraw, Roy Phillips were the names of the persons employed by the owner who labored to do the work and improvements.

6. The work and improvements done were Road Access to AND Removal of gravel to Trammel MINING

Dated Aug 30 1979 Hugh Haralson Signature

Subscribed to and sworn before me, a Notary Public, this 30th day of August, 1979, by Hugh Haralson

My Commission expires July 25, 1982 Jenna S Weedon Notary Public

RECEIVED
B.L.M. AZ STATE OFFICE

OCT 19 10 00 AM '79

PHOENIX, ARIZONA

87088

NOTICE OF INTENTION TO HOLD
WORK AND PATENT MINING CLAIM
Andrea Schneck DEPUTY
PATSY C. JENNEY, RECORDER

Sec. 38 Title 30 USCA

TO ALL WHOM IT MAY CONCERN:

The S & H Lynx Creek #2 mining claim, situated on lands belonging to the United States of America, and being a form of valuable mineral deposit, was entered upon by Hugh Haralson, a citizen of the United States, on the 31st day of December, 1958 for the purpose of developing and producing mineral therefrom.

Thereafter Joseph H. Williams, a citizen of the United States, through acquisition of the mineral rights of previous owners and Hugh Haralson through work, possession and production of mineral have acquired the right to patent said claim under 30 USCA 38 and the mining laws of the United States of America.

Joseph H. Williams and Hugh Haralson hereby give notice that they and their predecessors in interest have held, worked and produced valuable mineral from said claim and intend to continue in possession, hold, work and patent said mining claim under 30 USCA 38 and the mining laws of the United States and the State of Arizona.

The S & H Lynx Creek #2 mining claim is located in the Lynx Creek Mining District, County of Yavapai, State of Arizona and is more particularly described as follows: W $\frac{1}{2}$ SW $\frac{1}{2}$ NW $\frac{1}{2}$ of Section 33, T.14 N, R.1 W, G&SRB&M.

Location notices giving notice of such occupation, work and possession, with various deficiencies have been previously placed on the ground on May 11, 1976 and June 9, 1976 and recorded in Book 1015, Page 418 and Book 1020, Page 185, Yavapai County Records.

Dated and posted on the ground this 12 day of October, 1979.

Hugh Haralson
Hugh Haralson

Joseph H. Williams
Joseph H. Williams

STATE OF ARIZONA _____)
COUNTY OF YAVAPAI) ss.
~~YAVAPAI~~

On this the 12th day of October, 1979, before me, the undersigned officer, personally appeared Joseph H. Williams and Hugh Haralson, known to me to be the persons whose names are subscribed to the within instrument and acknowledge that they executed the same for the purposes therein contained.

IN WITNESS WHEREOF, I hereunto set my hand and official seal.

John S. Weedon
Notary Public

My Commission Expires:

My Commission Expires July 25, 1982

A M C 84079

RECEIVED
B.L.M. AZ STATE OFFICE

OCT 19 10 00 AM '79

PHOENIX, ARIZONA

67028

NOTICE!!

These documents have been scanned!

Do not place un-scanned documents beneath this notice!

Do not remove this notice from this file!

GPO Jacket No. 560-102
Print Order 61549
Rise Business Services, LLC
Job=AZ15 9/11/2019



Box Number= AZ15238



Claim Begin-End: AMC084078-AMC084079

5 Miscellaneous



AZ15238-8

AMC079981-AMC084653

**NO
DOCUMENTS
FOUND**

NO DOCUMENTS FOUND
NO DOCUMENTS FOUND

NOTICE!!

These documents have been scanned!

Do not place un-scanned documents beneath this notice!

Do not remove this notice from this file!

GPO Jacket No. 560-102
Print Order 61549
Rise Business Services, LLC
Job=AZ15 9/11/2019



Box Number= AZ15238



Claim Begin-End: AMC084078-AMC084079

6 Location Notices-Amendments and Supporting Documents



AZ15238-8 AMC079981-AMC084653

8/19/80 SP

STATE OF ARIZONA
I do hereby certify that the within instrument was filed and recorded at the request of
of JUN 10 10 11 10 AM 1020 Official Records Page 186
Records of Yavapai County, Arizona. WITNESS my hand and seal this _____ day of _____ and year first above written.

PATSY C. JENNER, County Recorder
By _____

Name: Hugh Hazelson
Street: Deer Pt Rte
City & State: Prescott AZ
Code: _____

SPACE ABOVE THIS LINE IS FOR RECORDERS USE

AMENDED

PLACER MINING CLAIM LOCATION NOTICE

- TO WHOM IT MAY CONCERN: Please take notice that
1. The name of this claim is Salt Lynx Creek #1 a placer mining claim.
 2. This claim is situated in Section 33 (if known or surveyed), Township 14 N Range 1 W Meridian, in the W A R P M Mining District (if known), County of Yavapai State of Arizona. The acreage claimed is _____ acres.
 3. The date of this location is the 11 day of MAY 1976 on which date the notice of location was posted on the claim.
 4. The locator or locators of this claim are _____

(Names) PATRICIA R. HAZELSON Current Mailing or Residence Address P.O. Box RT# Prescott AZ 86301
Hugh Hazelson Deer Pt Rte Prescott AZ 86301

The original notice was recorded MAY 11, 1976 as INSTRUMENT # 11386 P. 1015 OFFICIAL RECORDS PAGE 419 RECORDS OF YAVAPAI COUNTY ARIZONA. PROPERT HAS BEEN SURVEYED & MONUMENTED BY FRANK YARBROUGH R19 53 18 MAY 1976

5. Each locator is a citizen of the United States, or has declared intention to become one.
6. The locator(s) do(es) hereby locate said claim on land embraced in the United States public land surveys, the land and deposit described as the EAST 1/2 NW 1/4 of the above section. If not described or taken by legal subdivision, description, or if on unsurveyed land, the boundaries of the claim and the land taken are described as follows: Commencing at the discovery monument, _____ feet to the _____ corner which is the point of beginning to describe the following:

thence _____ feet to the _____ corner,
 thence _____ feet to the _____ corner,
 thence _____ feet to the _____ corner,
 thence _____ feet to the point of beginning.

7. The discovery monument is situated at the point of discovery about the south west corner of the claim being the north to corner on the west section line of said section 33 (distance from natural object or permanent monument and _____)

LOCATORS Patricia R. Hazelson
Hugh Hazelson

STATEMENT OF THE MARKINGS OF THE BOUNDARIES

NOTICE IS HEREBY GIVEN by the undersigned locator that
 1. The boundaries of the claim have been defined so that they can be readily traced on the ground. There has been erected at the discovery point and at each corner, or at the nearest accessible points thereto, _____ (these fully describe the monuments, giving type and size)

Each corner monument bears or contains markings to designate the corner and name of the claim.
 2. The claim is situated in Section 33 (if known or surveyed), Township 14 N Range 1 W Meridian.

DATED 6/19/76 1976

LOCATORS Patricia R. Hazelson
Hugh Hazelson

AMC 84078

RECORDED OFFICE
JUN 10 11 10 AM '76

383 RV-2

RECEIVED
B.L.M. AZ STATE OFFICE
OCT 19 10 00 AM '79
PHOENIX, ARIZONA

85048

S & H LYNX CREEK #1 & #2
PLACER MINING CLAIMS

Located in Section 33, T 14 N, R 1 W, G&SRB&M
Yavapai County, Arizona

Owned by: Joseph H. Williams and Assigns
c/o Law Office of Hale C. Tognoni
Suite 1260, Del Webb's TowneHouse
100 W. Clarendon
Phoenix, Arizona 85013

Scale: 1" = 400'

29 28
S 89°03'33" E
658.19 ft.

32
N 0°06'12" W 1318.61 ft.
S & H Lynx
Creek No. 1
19.88 acres
W½ NW½ NW½
N 89°17'55" W
656.79 ft.

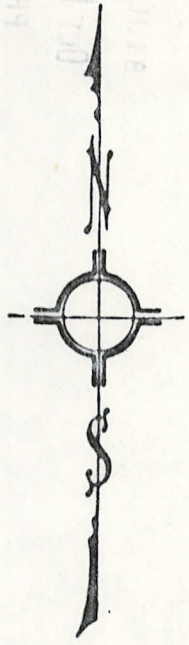
N 0°06'12" W 1318.61 ft.
S & H Lynx
Creek No. 2
19.84 acres
W½ SW½ NW½
N 89°32'25" W
655.40 ft.

S 0°02'40" E 1315.83 ft.

S 0°02'40" E 1315.83 ft.



33



SW

RECEIVED
OCT 10 10 00 AM '00
TOWN CLERK
YAVAPAI COUNTY ARIZONA

85048


RECEIVED
B.L.M. AZ STATE OFFICE
OCT 19 10 00 AM '79
PHOENIX, ARIZONA

11-1-79

PROPERTY OF THE BUREAU OF LAND MANAGEMENT
100 W. CLAY ST.
PHOENIX, ARIZONA 85003
COURTESY OF THE BUREAU OF LAND MANAGEMENT
PROPERTY OF THE BUREAU OF LAND MANAGEMENT
100 W. CLAY ST.
PHOENIX, ARIZONA 85003

I do hereby certify that the within instrument was filed and recorded at the request of Hugh Haraldson on MAY 11 '76-3 10 PM o'clock Book 1015 Official Record 419

Records of Yavapai County, Arizona. WITNESS my hand and official seal the day and year first above written.



Microfilmed By Patsy C. Jenney, County Recorder Deputy Grant Bailey

INDEXED

Notice of Mining Location PLACER CLAIM

AMC 84078 2

TO ALL WHOM IT MAY CONCERN:

Sq. 2 Lynx Creek #1

This Placer Mining Claim, the name of which is the _____

Place Mining Claim, situate on lands belonging to the United State of America, and being a form of valuable mineral deposit other than in veins or lodes of quartz or other rock in place, was entered

upon and located for the purpose of exploration and purchase by Patricia R Haraldson

(Locator must insert either "a citizen of the United States" or "who has declared his intention to become a citizen of the United States")

the undersigned, on the 11 day of May, 1976

dois claim 20 acres thereof, and have marked the same on the ground as

follows: Beginning at the East Quarter Corner of Section 33,

T14 N, R1 W, Gila and Salt River Base and Meridian
(if the land be surveyed land, make the starting point a corner of a rectilinear subdivision of such survey)

at a post (post, stone or other monument) where this notice is posted;

thence North, 1320 feet to a post

, thence East, 660 feet to a

post, thence South, 1320 feet to a

post, thence West, 660

feet to the place of beginning, containing 20 acres, all in Walker

Mining District, in the County of Yavapai, in the State of Arizona,

about 5 miles in an Easterly direction from

Prescott, Arizona

All done under the provisions of Chapter Six of Title XXXII, of the Revised Statutes of the United States [30 U.S.C.A. §21 et. seq.] and the laws of the State of Arizona.

Dated and posted on the ground this 11 day of May, 1976

Patricia R Haraldson

NOTE—This form of notice is for use upon surveyed lands, the claim must conform to such survey by rectilinear subdivisions. Surveyed by Frank J. ...

STATE OF ARIZONA, } I hereby certify that the within instrument was filed and recorded
County of _____ } ss. _____, 19____, at _____ M.

In Docket No. _____, Page _____, at the request of _____

When recorded mail to:

BOOK **1015** PAGE **419**

Witness my hand and official seal.

County Recorder

By _____
Deputy Recorder

Fee No.: _____
Indexed: _____
Compared: _____
Photostated: _____
Fee: \$ _____
I. R. S.: \$ _____

81030

RECEIVED
B.L.M. AZ STATE OFFICE
OCT 19 10 00 AM '79
PHOENIX, ARIZONA

PATSY C. JENNEY, County Recorder
By Manly E. Olson, Deputy

4/17/80 SP

Hugh Haralson
Dewey Rte.
Prescott, Arizona
86301

AMC 84079

SPACE ABOVE THIS LINE FOR RECORDER'S USE

AMENDED PLACER MINING CLAIM
LOCATION NOTICE

200 Cash

TO WHOM IT MAY CONCERN: Please take notice that:

- The name of this claim is S & H Linnx Creek #2, a placer mining claim.
- This claim is situated in Section 33 (if known or surveyed), Township 14 N, Range 1 W, Gila and Salt River Meridian, in the Walker Mining District (if known), County of Yavapai State of Arizona. The acreage claimed is 19.84 acres.
- The date of this location is the 11th day of May, 19 76 on which date the notice of location was posted on the claim.
- The locator or locators of this claim are:

Name(s)	Current Mailing or Residence Address
Patricia R. Haralson	Dewey Rte., Prescott, Arizona, 86301
Hugh Haralson	Dewey Rte., Prescott, Arizona, 86301

The original notice was recorded May 11, 1976 as instrument no. 11385, Book 1015 Official Records Page 418, Records of Yavapai County, Arizona.

Property has been surveyed and monumented by Frank Yarbrough, RLS 5362, in May, 1976.

- Each locator is a citizen of the United States, or has declared intention to become such.
- The locator(s) do(es) hereby locate and claim, on land embraced in the United States public land surveys, the land and deposit described as the East 1/4 SW 1/4 NW 1/4 of the above section. If not described or taken by legal subdivision description, or if on unsurveyed land, the boundaries of the claim and the land taken are described as follows: Commencing at the discovery monument where this notice is posted, thence _____ to the _____ corner which is the point of beginning to describe the boundaries, (direction)
- thence _____ (direction) _____ feet to the _____ corner,
- thence _____ (direction) _____ feet to the _____ corner,
- thence _____ (direction) _____ feet to the _____ corner,
- thence _____ (direction) _____ feet to the point of beginning.
- The discovery monument is situated at the point of discovery about _____ the northwest corner of the claim, (distance from natural object or permanent monument and give direction as accurately as possible, to identify the claim located) being the North 1/16 corner on the West section line of said section 33

Hugh Haralson
Hugh Haralson

LOCATORS Patricia R. Haralson
Patricia R. Haralson by Hugh Haralson
her attorney-in-fact Hugh Haralson

STATEMENT OF THE MARKINGS OF THE BOUNDARIES

NOTICE IS HEREBY GIVEN by the undersigned locator that:

- The boundaries of the claim have been defined so that they can be readily traced on the ground. There has been erected at the discovery point and at each corner, or at the nearest accessible points thereto, a 4"x4" post (here fully describe the monuments, giving type and size)

Each corner monument bears or contains markings to designate the corner and name of the claim.

- The claim is situated in Section 33 (if known or surveyed), Township 14 N, Range 1 W, Gila and Salt River Meridian.

DATED June 9, 19 76

Patricia R. Haralson
Patricia R. Haralson

LOCATORS Hugh Haralson
Hugh Haralson

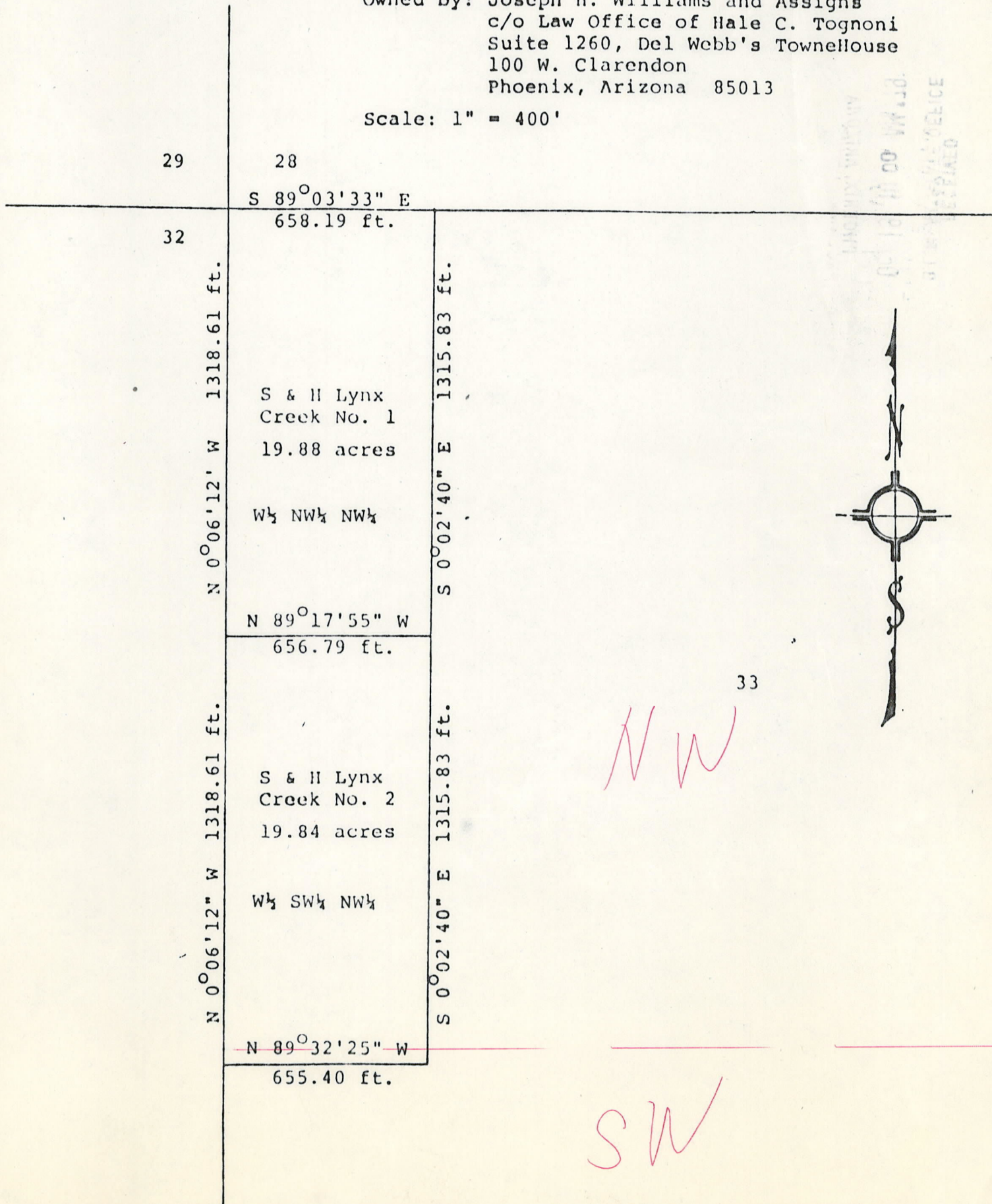
RECEIVED
B.L.M. AZ STATE OFFICE
OCT 19 10 00 AM '79
PHOENIX, ARIZONA

S & H LYNX CREEK #1 & #2
PLACER MINING CLAIMS

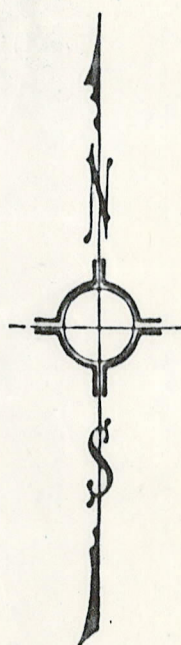
Located in Section 33, T 14 N, R 1 W, G&SRB&M
Yavapai County, Arizona

Owned by: Joseph H. Williams and Assigns
c/o Law Office of Hale C. Tognoni
Suite 1260, Del Webb's Townhouse
100 W. Clarendon
Phoenix, Arizona 85013

Scale: 1" = 400'



RECORDED
JAN 10 1910
DEPT. OF INTERIOR
BUREAU OF LANDS




RECEIVED
B.L.M. AZ STATE OFFICE

OCT 19 10 00 AM '79

PHOENIX, ARIZONA

87018 0M A

NO POSTAGE
NECESSARY
IF MAILED
IN THE
UNITED STATES



Notice of Mining Location PLACER CLAIM

TO ALL WHOM IT MAY CONCERN:

This Placer Mining Claim, the name of which is the Yellow Alice

S of H. Lynch Creek #2

Place Mining Claim, situate on lands belonging to the United State of America, and being a form of valuable mineral deposit other than in veins or lodes of quartz or other rock in place, was entered upon and located for the purpose of exploration and purchase by Bretwin R. Haralson

(Locator must insert either "a citizen of the United States" or "who has declared his intention to become a citizen of the United States")
the undersigned, on the 11th day of May, 1976
does claim 20 acres thereof, and have marked the same on the ground as

follows: Beginning at The Northeast Corner of Section 33, T14N,
RIW, Gila and Salt River Base and Meridian

(If the land be surveyed land, make the starting point a corner of a rectilinear subdivision of such survey.)

at a post (post, stone or other monument) where this notice is posted;
thence South, 1320 feet to a post,
thence East, 660 feet to a
post, thence North, 1320 feet to a
post, thence East, 660
feet to the place of beginning, containing 20 acres, all in the Walker

Mining District, in the County of Yavapai, in the State of Arizona,
about 5 miles in an Easterly direction from
Prescott, Arizona

All done under the provisions of Chapter Six of Title XXXII, of the Revised Statutes of the United States [30 U.S.C.A. §21 et. seq.] and the laws of the State of Arizona.

Dated and posted on the ground this 11 day of May, 1976

Bretwin R. Haralson

NOTE—This form of notice is for use upon surveyed lands, the claim must conform to such survey by rectilinear subdivisions. Surveyed by Frank J. J. [unclear] Certified

STATE OF ARIZONA, } I hereby certify that the within instrument was filed and recorded
County of _____ } ss. _____, 19____, at _____ M.

In Docket No. _____, Page _____, at the request of _____

When recorded mail to: _____ Witness my hand and official seal.

BOOK 1015 PAGE 418

Hugh Haralson

County Recorder

Fee No.:

Indexed:

Compared:

Photostated:

Fee: \$ _____

A MC 84079

RECEIVED
B.L.M. AZ STATE OFFICE
OCT 19 10 00 AM '79
PHOENIX, ARIZONA